

August 1-3, Foundation University, Dumaguete



PISTATA ING MAAPA

open data & software • free maps • community • talks • workshops



KAART



mapbox



Mapillary UΔV4GEO

Mapathon: When Women Map

Leigh Lunas
02 August 2019
Pista ng Mapa
Foundation University, Dumaguete





WELCOME, LADIES!

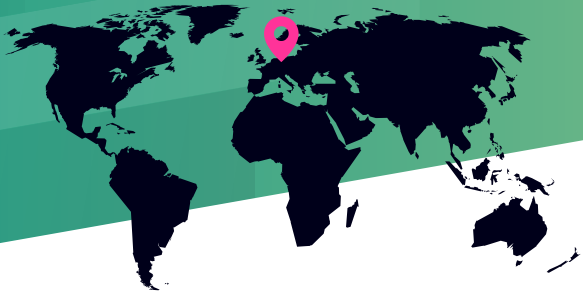


WOMEN MAPPERS

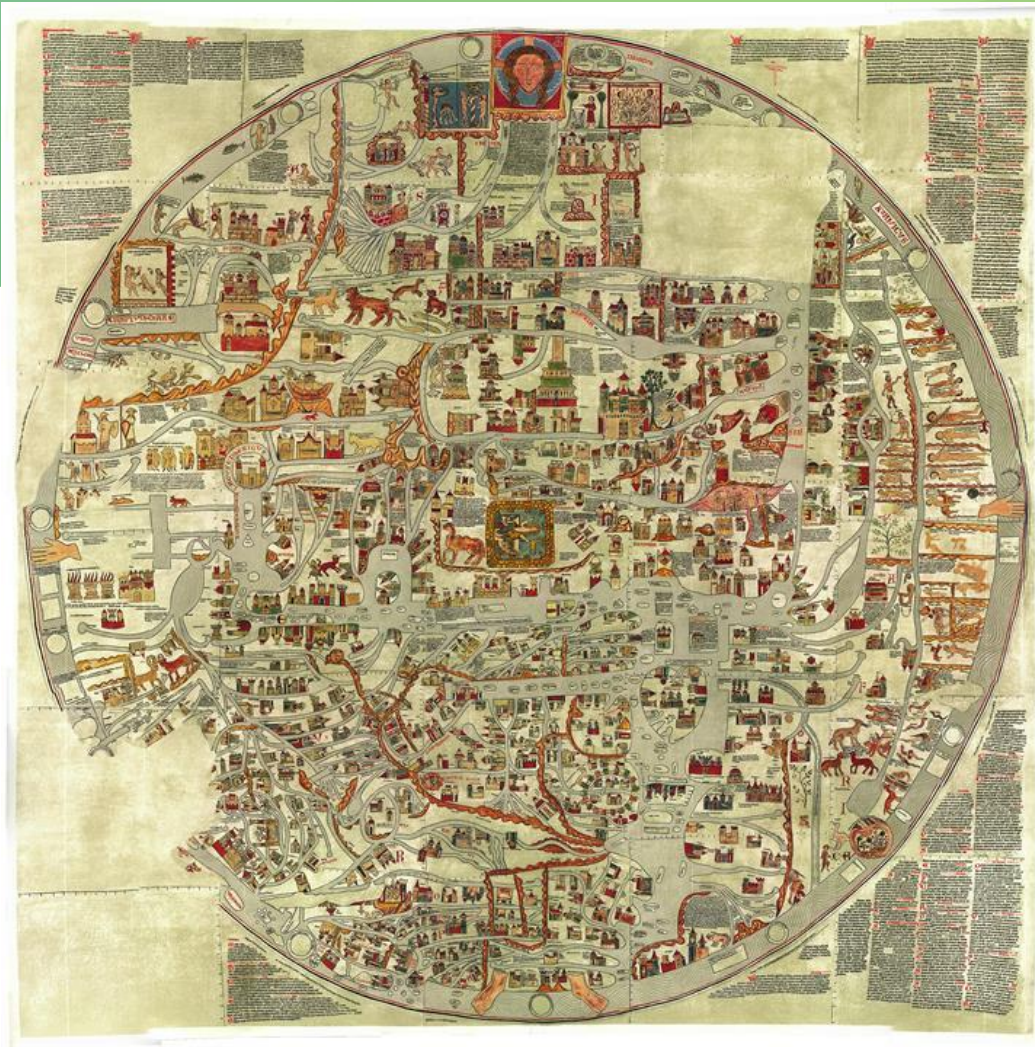
ORIGIN STORIES



History of Women Map Makers



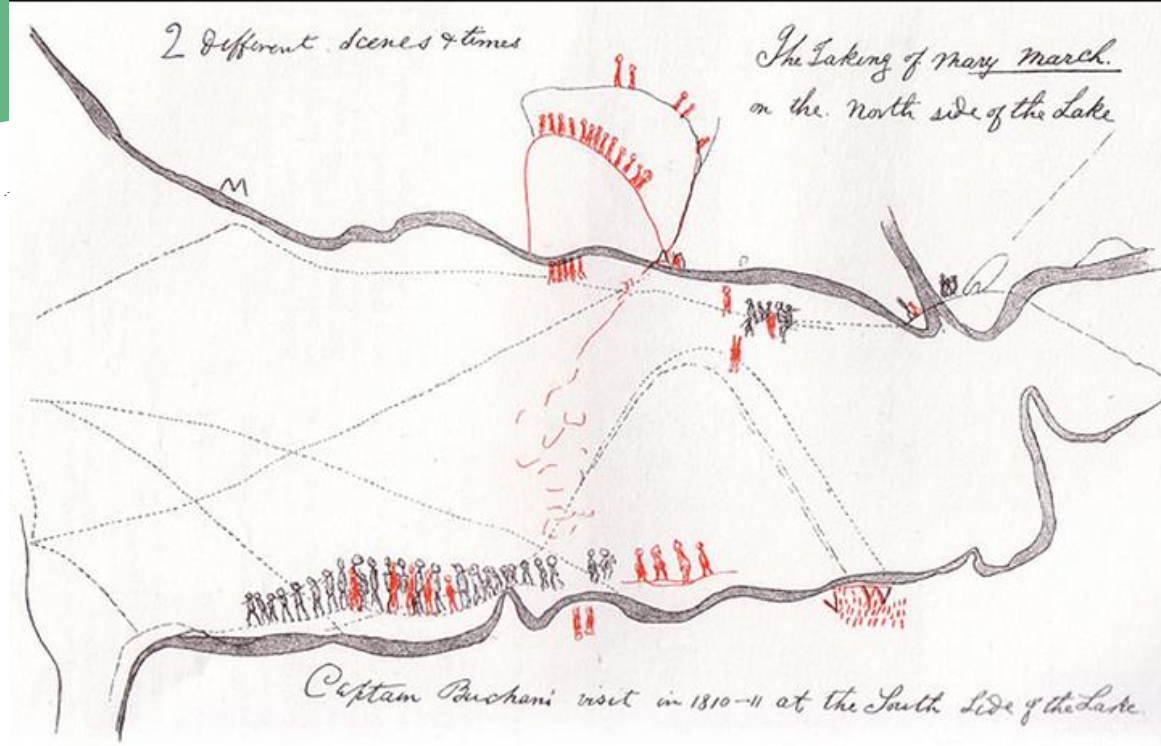
THE NUNS AT EBSTORF



History of Women Map Makers




SHANAWDITHIT (CA. 1801 – 1829)



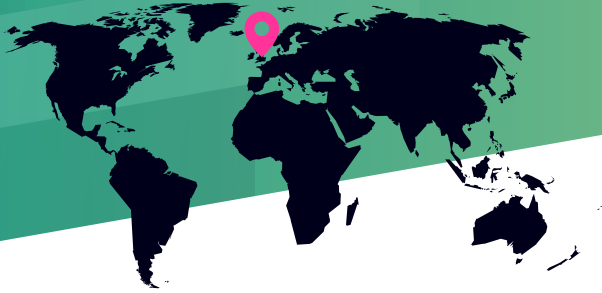
History of Women Map Makers



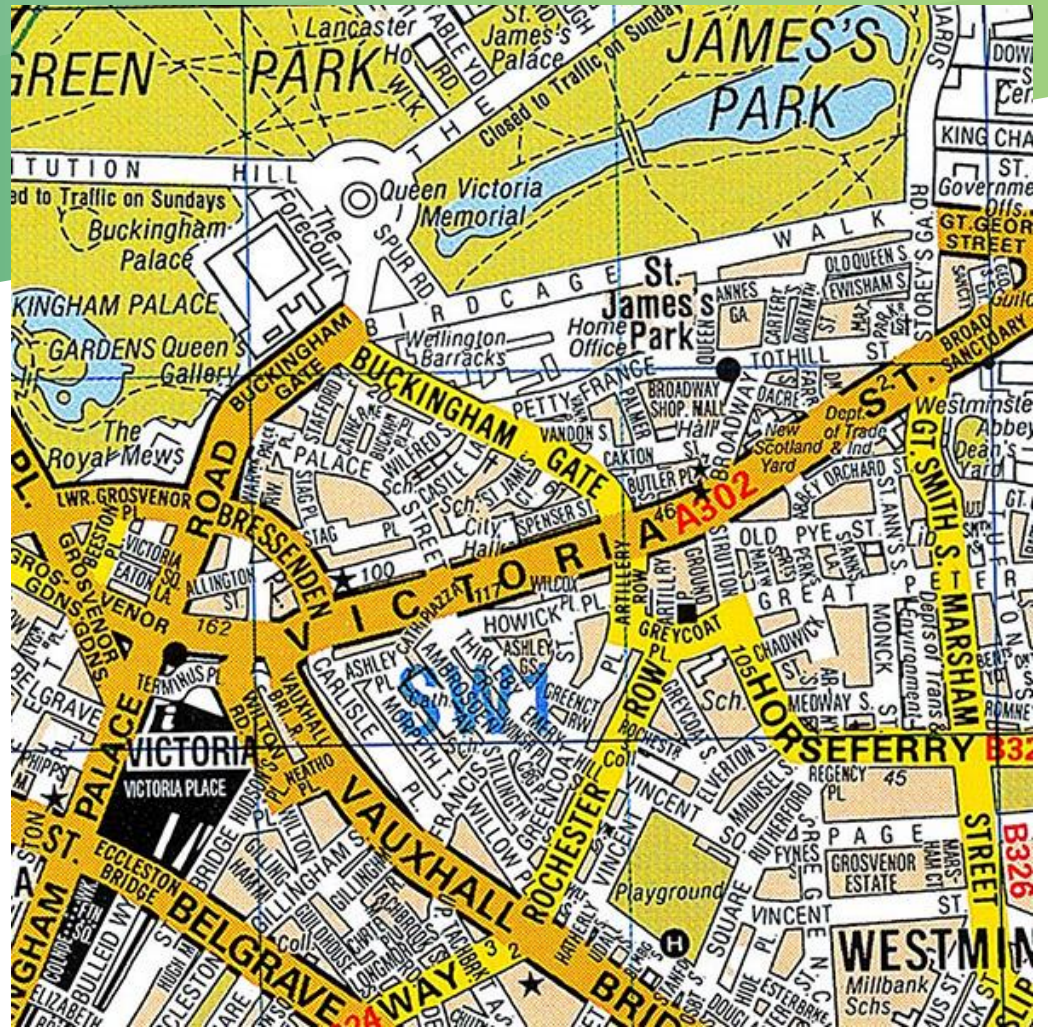
FLORENCE KELLEY
(1859 – 1932)



History of Women Map Makers



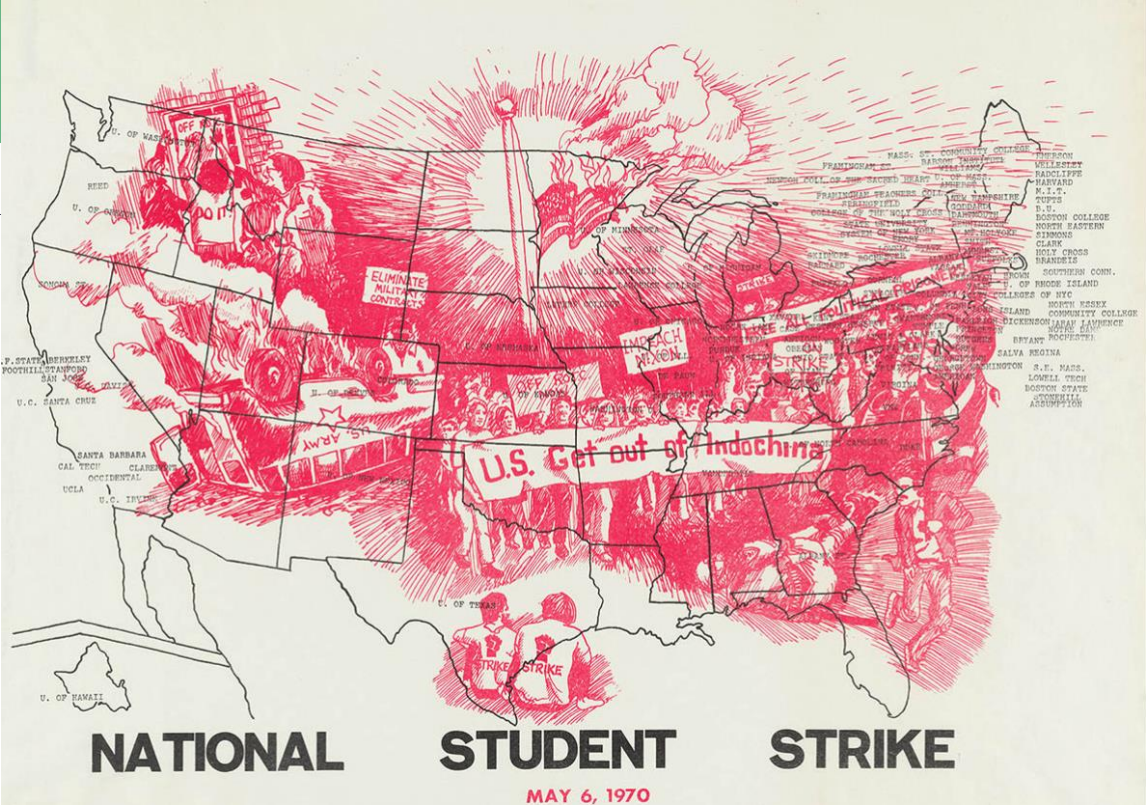
PHYLLIS PEARSALL (1859 – 1932)



History of Women Map Makers

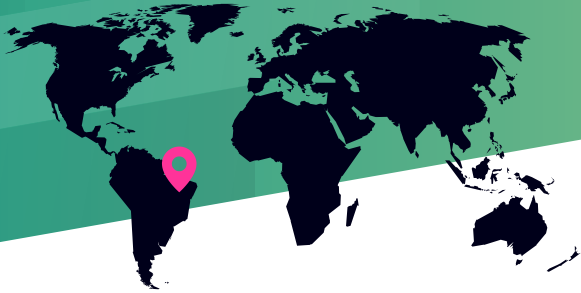


JUDITH TYNER
(B. 1938)





NATIONAL STUDENT STRIKE
MAY 6, 1970

History of Women Map Makers



REGINA ARAUJO DE ALMEIDA


(B. 1949)



History of Women Map Makers



MARIE THARP (1920 - 2006)



How did GeoLadies start?



It started in 2014

Presentation from
esambale
(Slideshare, 2014)





**Tagaytay Mapping Party
May 2009**

1:9



**Ortigas-Mandaluyong Mapping Party
May 2010**





**Cavite Road Network Mapping Party
September 2010**

0:8



**QC Scout Area Mapping Party
February 2011**

0:7



HOW DO WE CHANGE THE RATIO?



Mapathon!



Instructions

- Materials (for each group)
 - Manila Paper
 - Sticky Notes
 - Markers

Instructions

- Form a tribe of 5-6 ladies to do the mapping exercise
- Choose a name of your tribe!
[Adjective + City] example: Ferocious Tokyo, Creative Rio, Strong Berlin
- Mental Mapping: Draw a base map of your tribe's chosen area from memory.
- Use the sticky notes to pin on the map the places considered as important (ex. Hospitals, child care centers, schools, etc.)

Activity Questions:

- What places do I visit often?
- What places are important to me as a woman?
- How is mapping these places important to us?

IT'S STORY TIME!

Share with us the highlights of your creation!



Do you think there are still places unmapped in your area? Let's add them in OSM!

- Use this guideline to properly tag features:

■ www.tinyurl.com/PnMgeoladieswikis1
https://wiki.openstreetmap.org/wiki/Tagging_in_Support_of_Women_and_Girls

■ www.tinyurl.com/PnMgeoladieswikis2
https://wiki.openstreetmap.org/wiki/Philippines/Mapping_conventions

- Use your laptop to input the unmapped places
- Use your own OSM ID

Synthesis

By Jen Alconis Ayco



Women Repräsent!



Jen Alconis Ayco
2 Aug 2019
Foundation University
Dumaguete

The Mapmaker's Bias

A map is the visualization of what the mapmaker wants to reveal.

The Mapmaker's Bias

<i>Men</i>	<i>Women</i>
Bars	Child-friendly places
Sports arenas	Clinics and hospitals
Gyms	Health centers
...	...

Batak and Tagbanua IP Communities Mapping

- By Maning Sambale et al.
- Research mapping of a protected area in Palawan
- Participatory mapping where men and women were placed in separate groups

Men group

- Covered a large area
- Mapped:
 - Major rivers and stream
 - Location of hunting grounds
 - Accurate position of where they hunted largest wild pig, snake, eel
 - Important trees for gathering resins and wild honey
 - Approximate boundaries of forest types

Women group

- Covered a small area within established settlements
- Mapped:
 - Location of schools, place of worship, community halls for gatherings
 - Sources of clean water such as wells and springs
 - A stream that regularly overflows limiting access of children to school
 - Important trees for gathering resins and wild honey
 - Approximate boundaries of forest types

Female Genital Mutilation

“More than 200 million girls and women alive today have been cut in 30 countries in Africa, the Middle East, and Asia where female genital mutilation is concentrated.” (UNICEF, 2016)

Child Marriage

“Worldwide, more than 650 million women alive today were married as children. An estimated 12 million girls under 18 are married each year.” (UNICEF, 2018)

Gender-based Violence

“Globally, up to six out of every ten women experience physical and/or sexual violence in their lifetime.”

(UN Women)

HarassMap.org

عربي

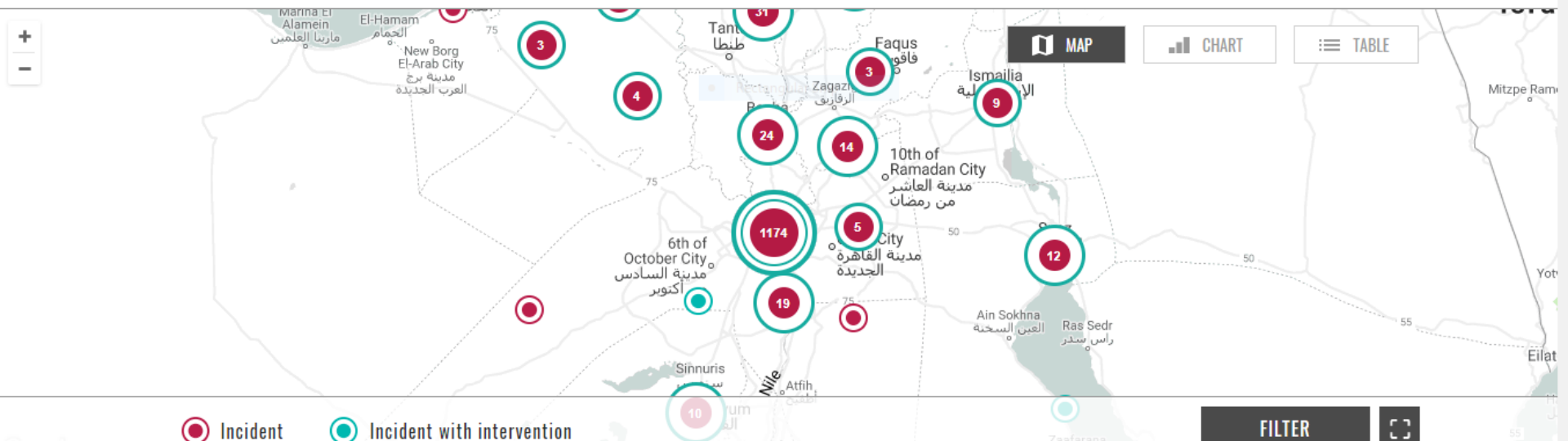
REPORT LOGIN / REGISTER



HARASSMAP

Stop sexual harassment, together

ABOUT OUR WORK RESOURCES TAKE ACTION



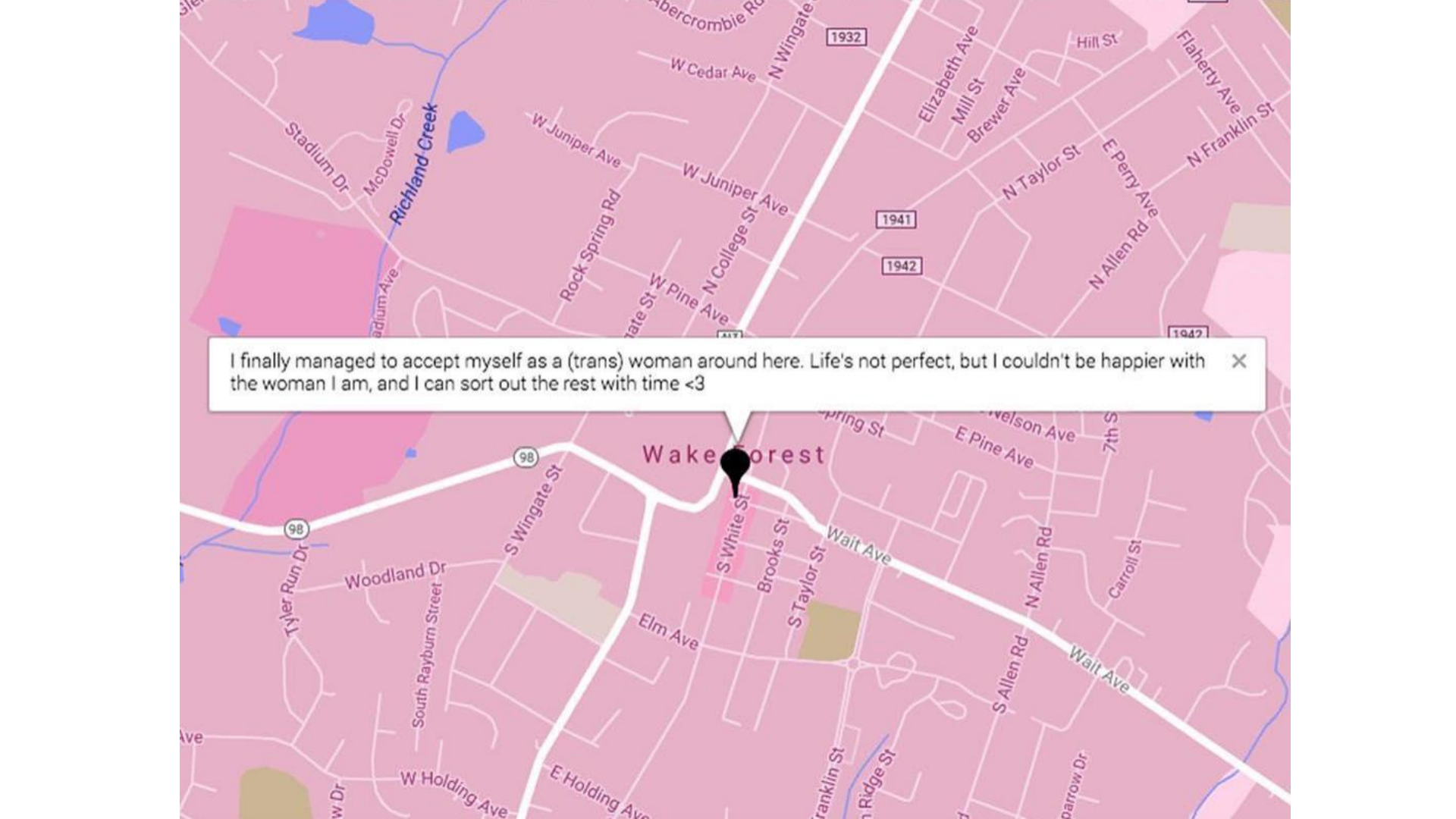
Incident

Incident with intervention

FILTER

Underrepresented sectors should be included,
too.

QueeringTheMap.com

A map of Wake Forest, North Carolina, showing a grid of streets and a location pin. The pin is placed at the intersection of S White St and S Taylor St. A white text bubble with a black border and a close button (X) is attached to the pin. The bubble contains the text: "I finally managed to accept myself as a (trans) woman around here. Life's not perfect, but I couldn't be happier with the woman I am, and I can sort out the rest with time <3". The map shows various streets including Stadium Dr, McDowell Dr, Richland Creek, W Cedar Ave, N Wingate, Elizabeth Ave, Mill St, Brewer Ave, Hill St, Flaherty Ave, N Franklin St, W Juniper Ave, Rock Spring Rd, N College St, N Taylor St, E Perry Ave, Stadium Ave, W Pine Ave, Wate St, N Allen Rd, and N Franklin St. Highway markers for 1932, 1941, 1942, and 1947 are visible. The city name "Wake Forest" is written in a large, dark font in the center of the map.

I finally managed to accept myself as a (trans) woman around here. Life's not perfect, but I couldn't be happier with the woman I am, and I can sort out the rest with time <3

No sector is unimportant.

The goal is to strive for a balance of power and responsibilities.

Announcements:

Don't forget to join us for the plenary session of geoladies this afternoon!



#FORTHEGRAM

Got anything to post? Use our event hashtag!
Add get featured in our event posts!

FOLLOW US ON FACEBOOK!

@geoladiesph

JOIN US ON TELEGRAM!

<https://t.me/GeoLadies>

#GEOLADIESPH
#PISTANGMAPA2019
#WHENWOMENMAP



MARAMING SALAMAT PO!

