

August 1-3, Foundation University, Dumaguete



# PISTATA NG MMAPA

*open data & software • free maps • community • talks • workshops*



KAART



mapbox



Mapillary UΔV4GEO



# STATE OF OPENSTREETMAP: PHILIPPINES



PISTA NG MAPA 2019

AUG. 1-3, 2019, DUMAGUETE CITY

@ARNALIELSEWHERE

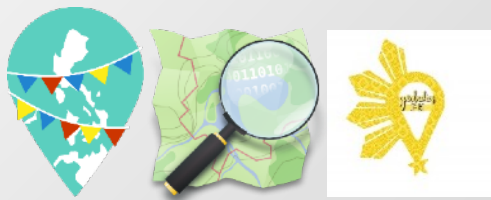
# Hi, I'm Nalie!

I map for work.

.. and also, *voluntarily*.



Arnalie Faye S. Vicario  
ITO II-GIS / OSM Volunteer /  
Geolady / Mom-to-be  
[@arnalielsewhere](#)



# How did you contribute to OpenStreetMap?

arnalielsewhere

Search

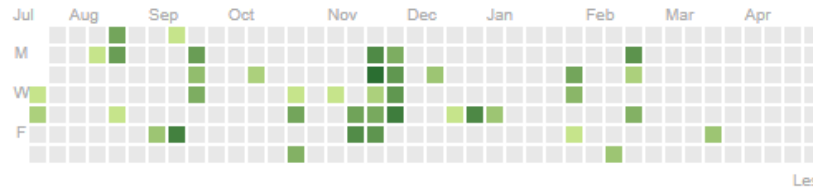
**Name:** [arnalielsewhere](#)  
**Registered:** 2015-04-24  
**Active contributor:** Yes ([Why?](#))  
**Mapping days:** 91 (5%)  
**Map changes:** 199 679  
**Discussed changesets:** 0  
**Review requests:** 12



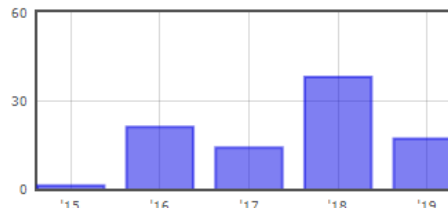
**Type?** Casual Mapper (Active)  
**Recently utilized presets - Top 3** (number of changes)  
 Added: Building(194), Path(5), Unclassified(1)  
 Modified: Farmland(6), Building(3), Path(3)  
**Recent changesets** ([details](#)): Philippines 14  
**Recent ranks:** Philippines [#203](#)

**OSM Notes:** Closed w/ comment 0 (w/o 0), commented 0 and opened 0  
**Changeset discussions:** Participated in 0 and [created 0 comments](#)  
**Quality assurance:** [Osmose issues](#): [Level 1=2](#), [Level 2=0](#), [Level 3=9](#)

## 48 mapping days with 425 changesets in the last year



Mapping days per year

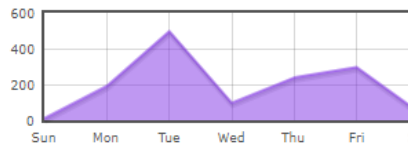


Used editors/programs

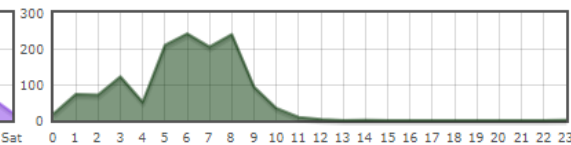


| Name     | Count |
|----------|-------|
| JOSM     | 1265  |
| iD       | 91    |
| unknown  | 12    |
| Go Map!! | 5     |

Changesets per weekday



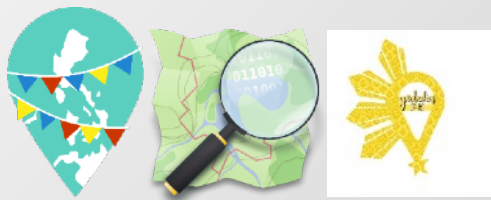
Changesets per hour



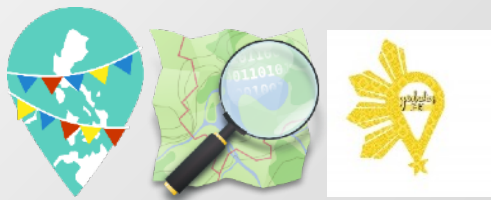
## Changesets per country - Overall 16 countries (Country - Number of changes (changesets))

- Philippines - 179 691 (1 131)
- Laos - 7 007 (126)
- Indonesia - 3 759 (28)
- India - 2 507 (22)
- Honduras - 2 369 (11)
- Cameroon - 1 053 (7)
- Congo-Kinshasa - 982 (9)
- Senegal - 696 (6)
- Thailand - 400 (5)
- Sri Lanka - 386 (8)
- Japan - 363 (3)
- Guinea - 197 (1)
- Madagascar - 140 (3)
- Puerto Rico - 70 (4)
- Niger - 59 (5)
- ??? unknown - 0 (4)

Source: <https://www.hdyc.neis-one.org/?arnalielsewhere>



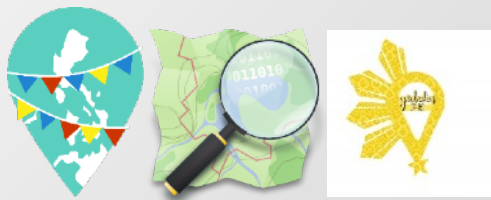
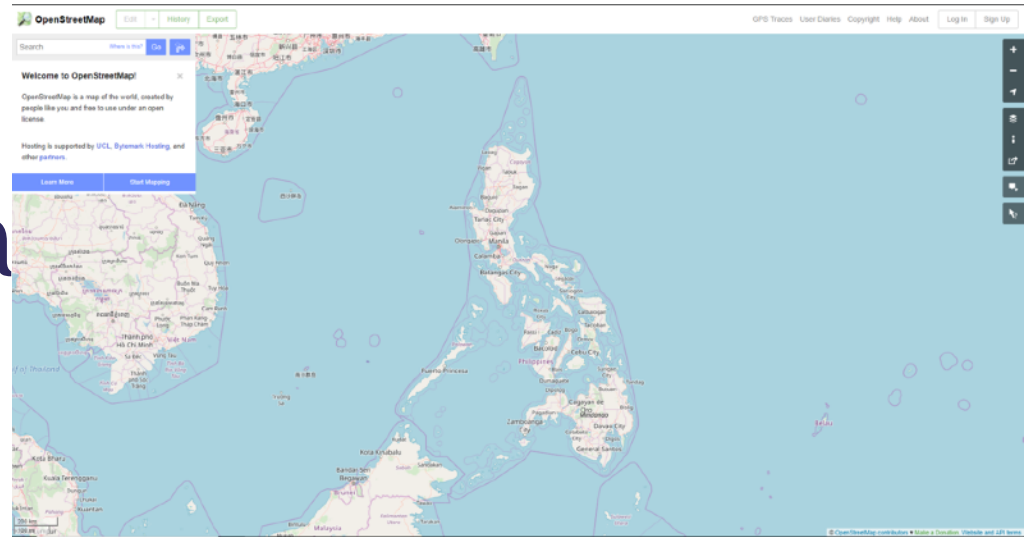
# Show of hands! Do you know or have used these apps...



# For starters: What is OSM?

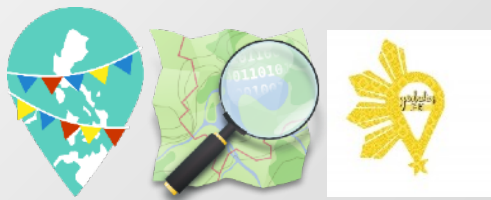
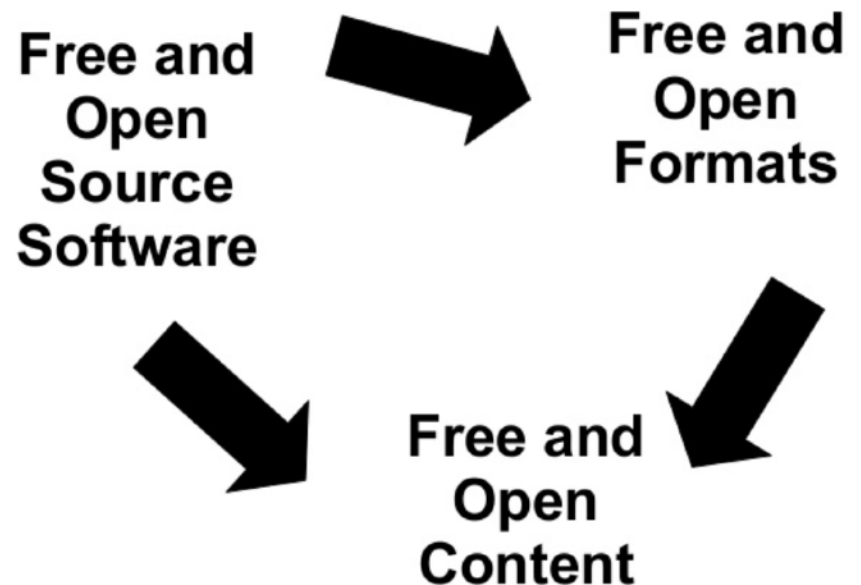
- *Crowd-sourced/ community* project to map the whole world!

“Wikipedia  
of maps”



# For starters: What is OSM?

But unlike any other crowd-sourced mapping projects, OpenStreetMap is free and open!



# Want to know more?

Join us for the  
Introduction Workshop to OSM later,  
1:00 - 2:30 PM at CS Lab 2!

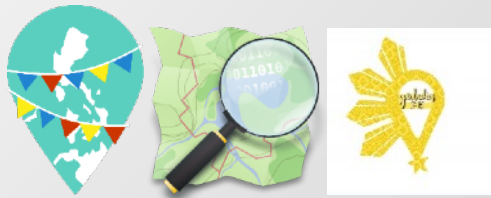
See you there! 😊





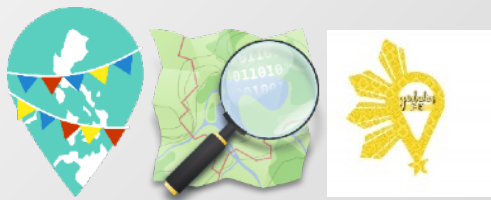
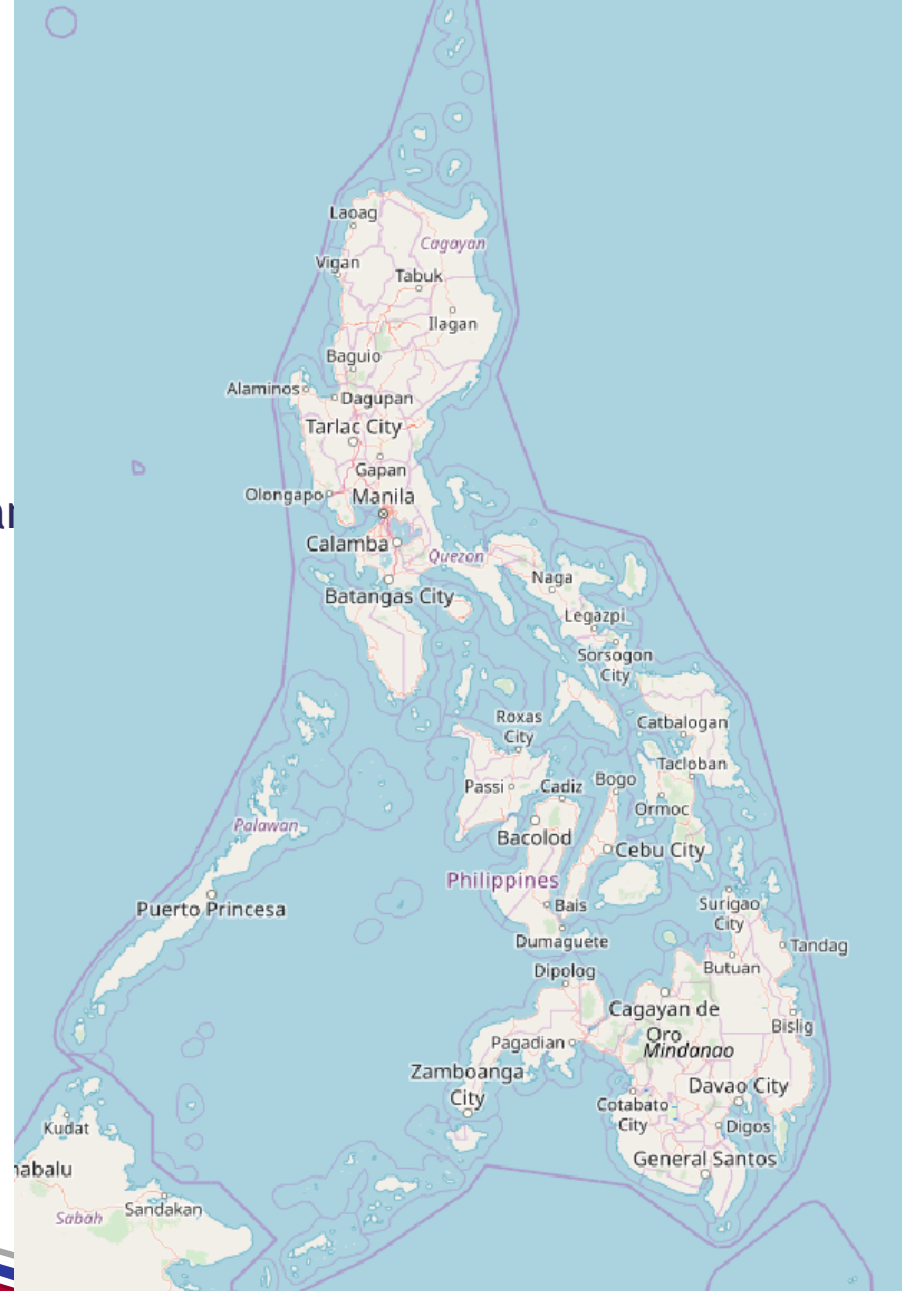
Let's now focus on...

# State of OpenStreetMap: Philippines



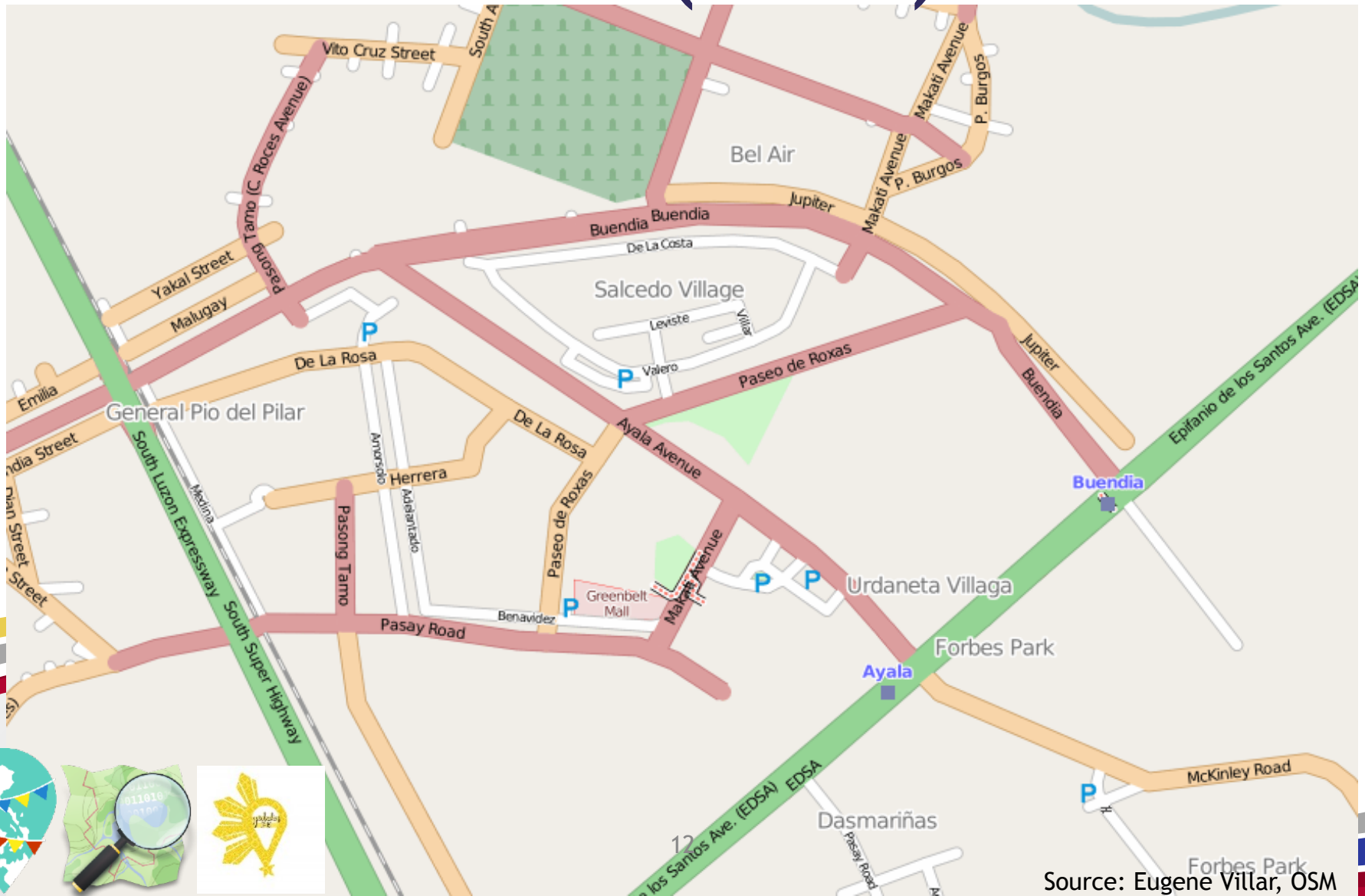
# Quick Facts

- Locally called **Pilipinas**
- **7,641 Islands**
- 3 main geo-divisions: Luzon, Visayas, Mindanao
- 1 Metropolis (Metro Manila)
- Population (2015): 100,981,437
- Land Area: 300,000 sq.km ( 120,000 sq.mi)
- Density: 336/km<sup>2</sup> (870/sq.mi)
- Located along the Pacific Ring of Fire
  - Earthquake/typhoon-prone
- **It's more fun in the Philippines!**





# Makati in OSM (2007)



Source: Eugene Villar, OSM

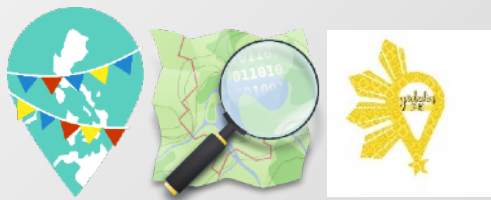

# Makati in OSM (2019)



# January 2012

by Eugene Villar, @seav

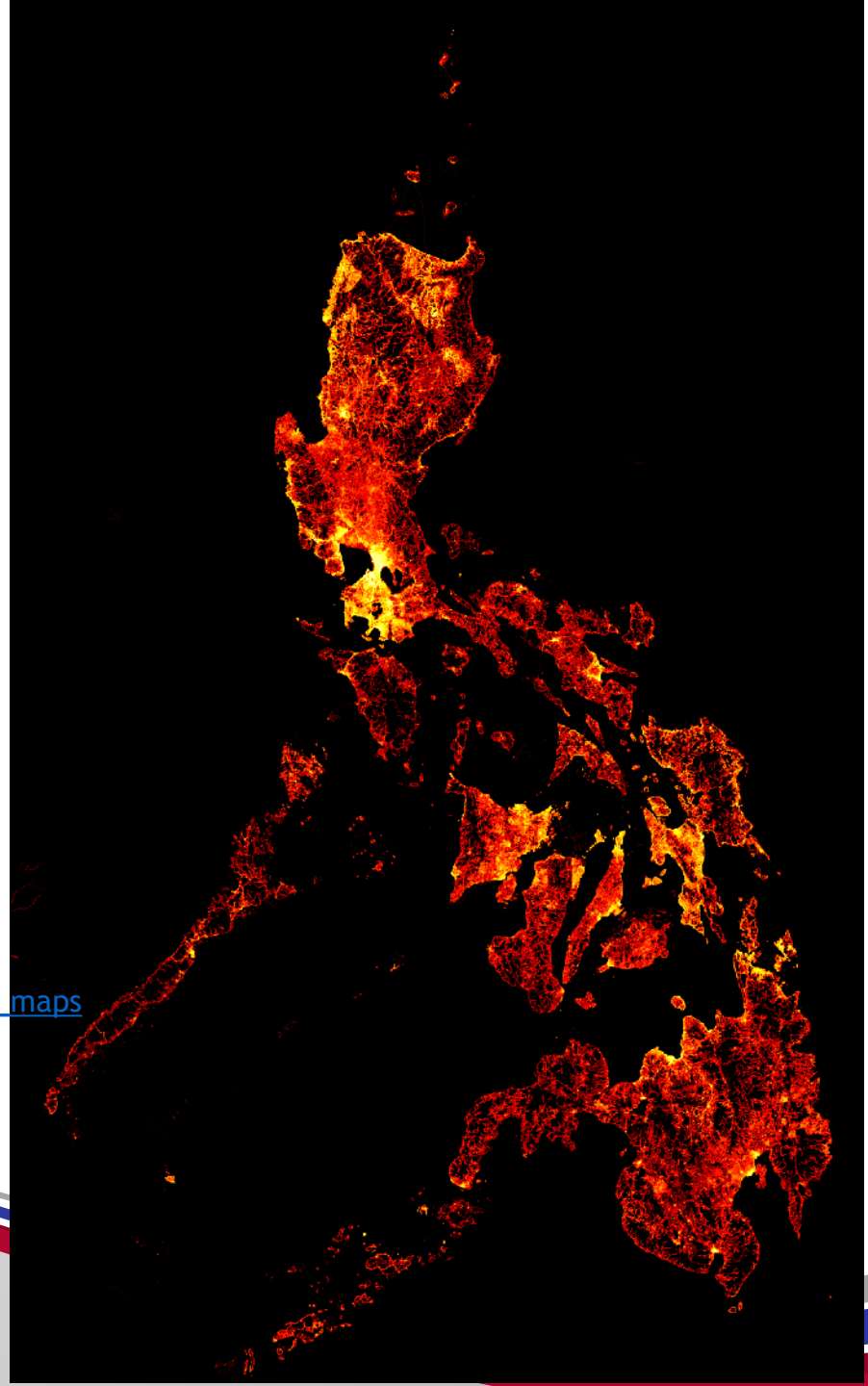
[https://wiki.openstreetmap.org/wiki/Philippines/Node\\_density\\_maps](https://wiki.openstreetmap.org/wiki/Philippines/Node_density_maps)



# January 2019

by Eugene Villar, @seav

[https://wiki.openstreetmap.org/wiki/Philippines/Node\\_density\\_maps](https://wiki.openstreetmap.org/wiki/Philippines/Node_density_maps)



# Some Statistics (July 11, 2019)

- Average mapping speed: 10,152.150375 obj/day
- Number of Nodes: 40,610,715
- Number of Ways: 7,083,773
- Number of Relations: 15,148
- Number of Borders/Places: 86/0
- First known update: 2006-08-29T12:09:08Z

Source: <http://stat.latlon.org/ph/latest/>

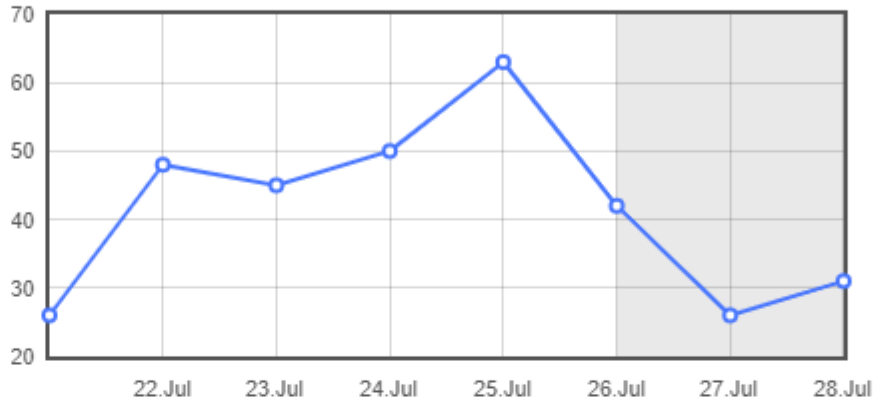




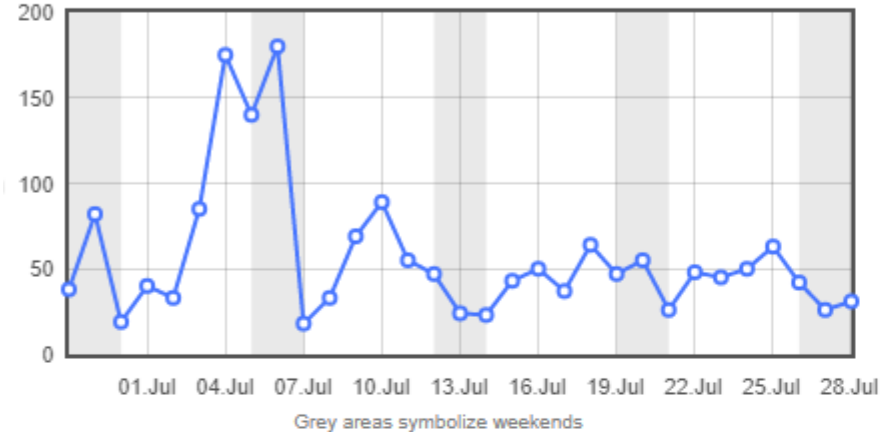
# Active Contributors

(Report run at Jul, 29th 2019 1:03 am CFT)

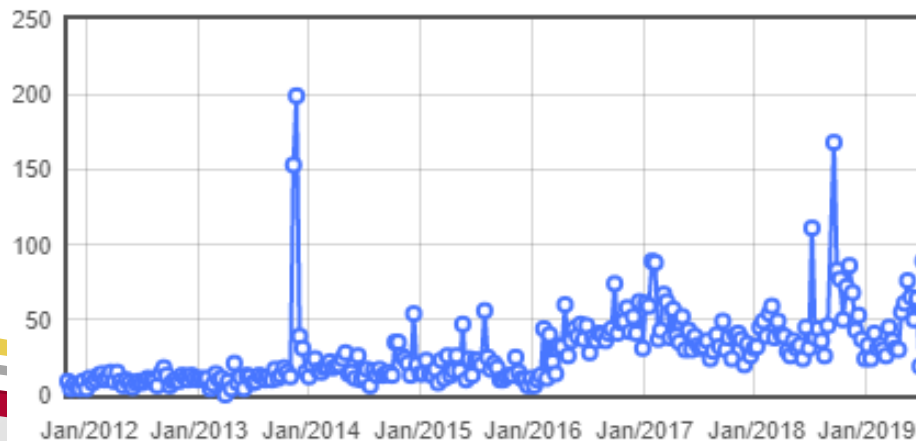
No. of daily active members



No. of daily active members

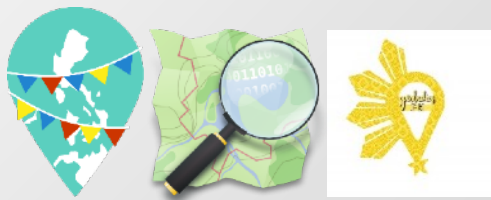


No. of daily active members (year)



Link: <https://osmstats.neis-one.org/?item=countries&country=Philippines>

© Pascal Neis (neis-one.org)

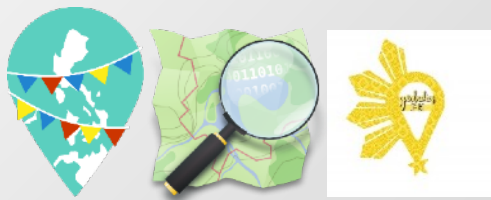


# Top Contributors (last 2 months)

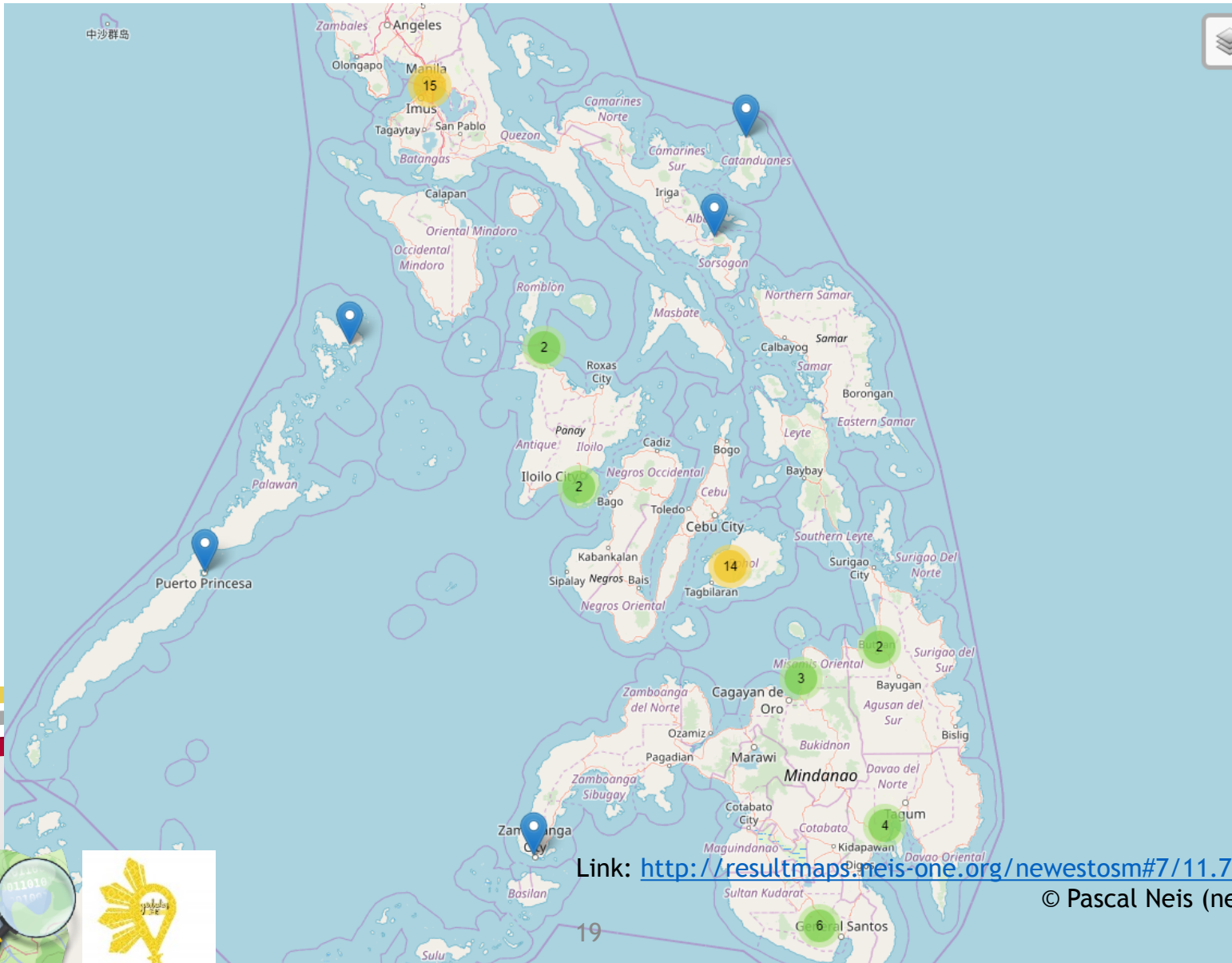
| No. | Contributor     | Changesets | Map changes | Created Nodes | Created Ways | Created Relations | Created Buildings | Created Highways | Created Landuse | Created Names |
|-----|-----------------|------------|-------------|---------------|--------------|-------------------|-------------------|------------------|-----------------|---------------|
| 1   | ampak           | 606        | 238,471     | 215,151       | 2,522        | 23                | 629               | 80               | 0               | 28            |
| 2   | Rally           | 411        | 125,349     | 6,921         | 1,671        | 58                | 133               | 1,563            | 56              | 644           |
| 3   | Timmy_Tesseract | 31         | 76,917      | 55,518        | 1,343        | 1                 | 5                 | 1,147            | 3               | 368           |
| 4   | vincentraybea   | 387        | 58,009      | 11,881        | 3,208        | 0                 | 1,880             | 137              | 1,144           | 219           |
| 5   | jenjereren      | 276        | 38,805      | 34,700        | 2,210        | 0                 | 1,521             | 646              | 3               | 174           |
| 6   | JosephPada      | 76         | 35,242      | 5,742         | 1,373        | 1                 | 1,239             | 120              | 1               | 7             |
| 7   | nomad@ASU       | 46         | 34,726      | 25,609        | 5,750        | 0                 | 5,475             | 47               | 142             | 0             |
| 8   | Kate Varf       | 90         | 33,077      | 20,768        | 2,410        | 1                 | 1,832             | 181              | 392             | 0             |
| 9   | GrabPHPrince    | 81         | 27,226      | 20,937        | 5,191        | 4                 | 5,157             | 20               | 8               | 6             |
| 10  | GrabPHEjelyn    | 65         | 27,107      | 21,494        | 5,188        | 0                 | 5,181             | 7                | 1               | 0             |
| 11  | GOwin           | 519        | 27,037      | 9,097         | 2,696        | 106               | 903               | 1,712            | 58              | 746           |
| 12  | maning          | 207        | 25,994      | 18,830        | 2,704        | 3                 | 2,626             | 58               | 0               | 13            |
| 13  | Paverne         | 84         | 19,213      | 14,817        | 1,134        | 0                 | 613               | 160              | 184             | 1             |
| 14  | Azsnow90        | 93         | 17,605      | 7,437         | 1,353        | 1                 | 1,149             | 20               | 128             | 0             |
| 15  | jmbangate       | 49         | 17,390      | 13,348        | 3,251        | 0                 | 3,251             | 0                | 0               | 0             |
| 16  | kin maximus     | 69         | 16,340      | 7,693         | 1,392        | 2                 | 936               | 323              | 0               | 41            |
| 17  | ctine89         | 140        | 16,308      | 9,753         | 1,378        | 0                 | 1,315             | 46               | 17              | 0             |
| 18  | caspermonte     | 40         | 15,717      | 13,599        | 720          | 0                 | 72                | 344              | 0               | 93            |
| 19  | GrabPHRuel      | 35         | 15,261      | 11,874        | 2,917        | 0                 | 2,836             | 81               | 0               | 0             |
| 20  | sbjorgan        | 50         | 15,124      | 6,275         | 1,247        | 0                 | 1,188             | 41               | 18              | 3             |
| 21  | GrassDoveon     | 44         | 15,101      | 10,420        | 2,220        | 0                 | 2,211             | 40               | 0               | 0             |

Link: <http://osmstats.neis-one.org/?item=countries&country=Philippines>

© Pascal Neis (neis-one.org)



# Latest Contributors (7 days)



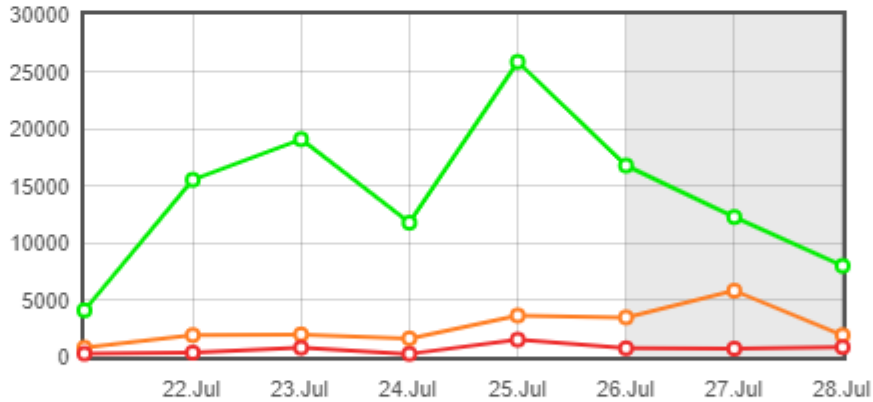
Link: <http://resultmaps.neis-one.org/newestosm#7/11.711/122.278>

© Pascal Neis (neis-one.org)

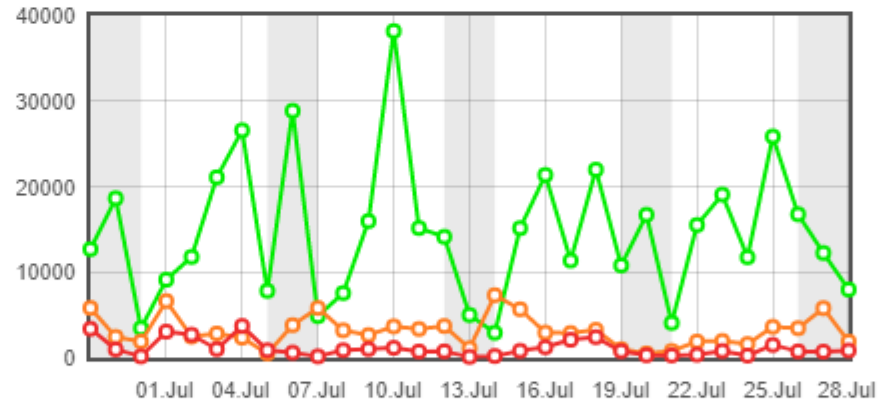
# Nodes created/modified/deleted

(Report run at Jul, 29th 2019 1:03 am CET)

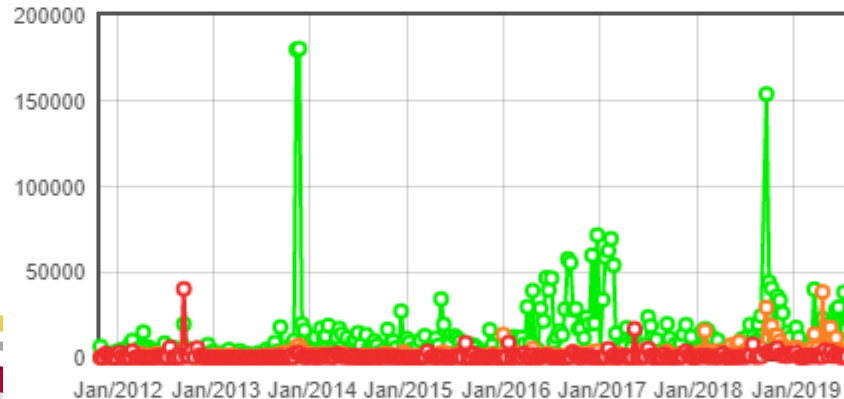
No. of nodes that are daily created/modified/deleted



No. of nodes that are daily created/modified/deleted



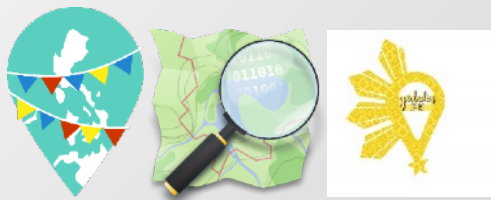
No. of nodes that are daily created/modified/deleted (year)



Legend:   
■ Nodes Created (Green)   
■ Nodes Modified (Orange)   
■ Nodes Deleted (Red)

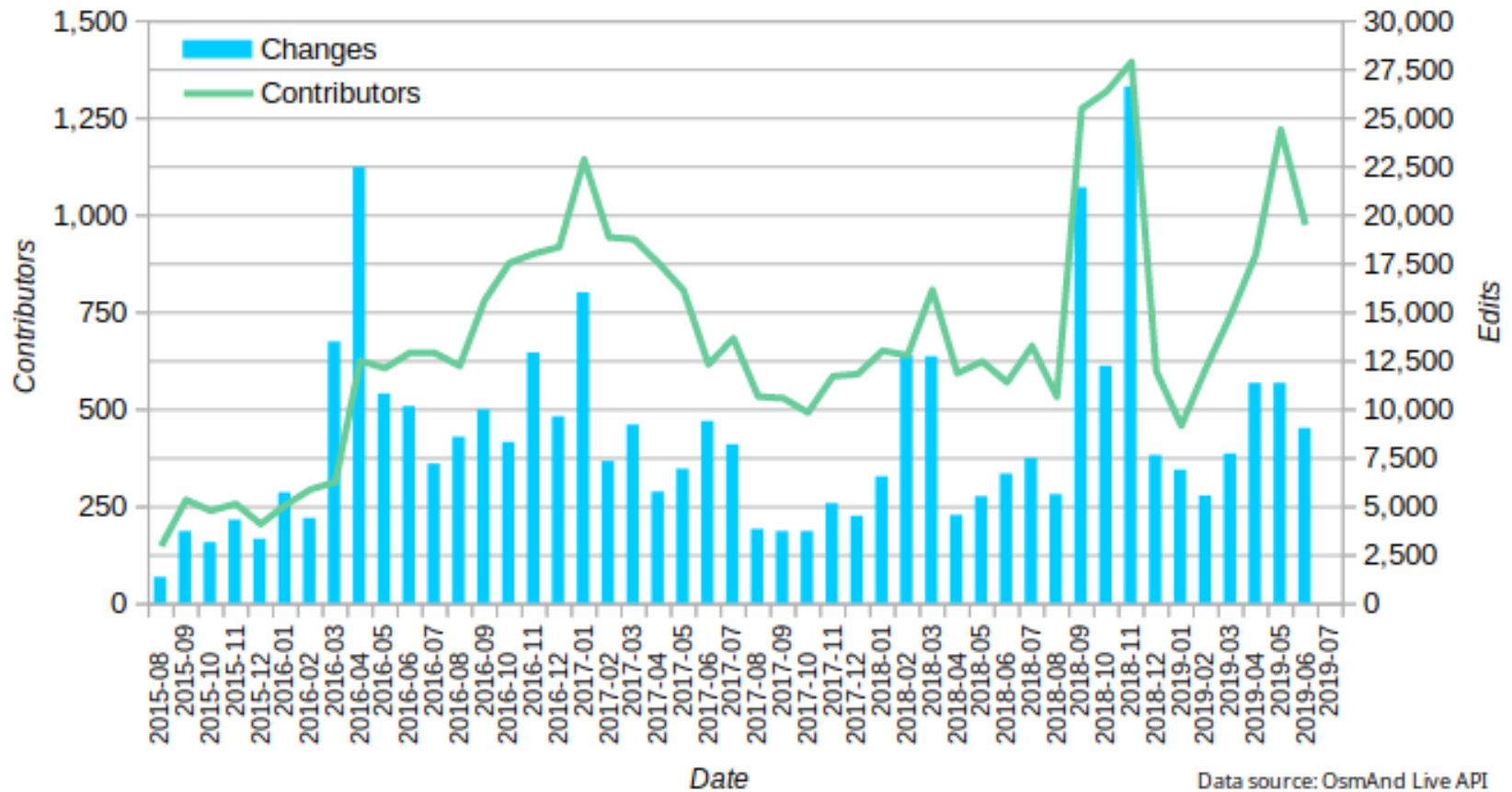
Link: <https://osmstats.neis-one.org/?item=countries&country=Philippines>

© Pascal Neis (neis-one.org)



# Monthly Edits and Contributors

Philippines: OpenStreetMap monthly edits and contributors



Data source: OsmAnd Live API

Source: Erwin Olario, @MapAmorePH



# Philippine Roads

Link: <https://osmstats.stevecoast.com/dashboard/ph/total>

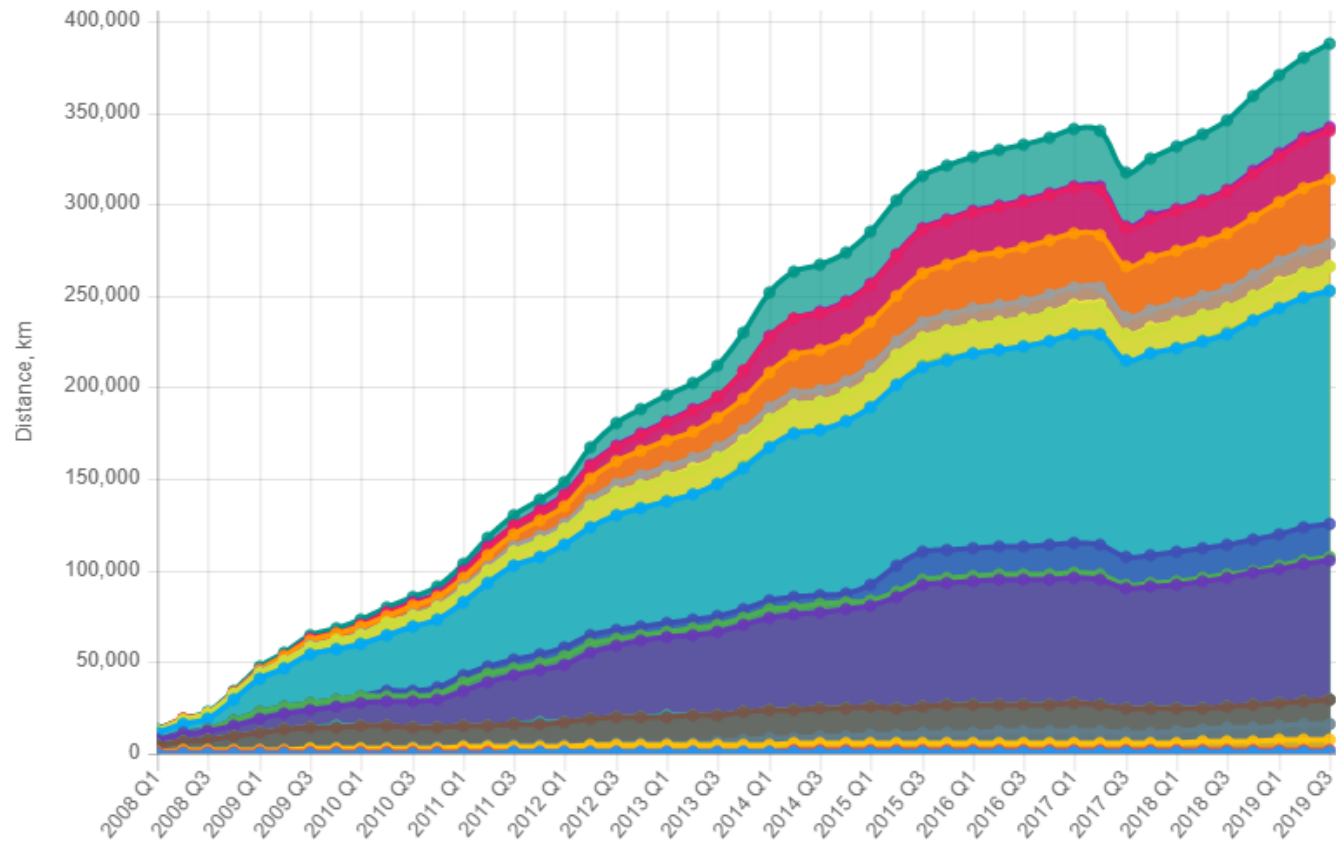
© Steve Coast

## Select road category

- Living street
- Motorway
- One Way Streets
- Path
- Primary
- Primary link
- Raceway
- Residential
- Road
- Roads with Designation
- Roads with Different Languages
- Roads with Names
- Secondary
- Secondary link
- Service
- Tertiary
- Track
- Turn Restrictions
- Unclassified
- Total

## Statistics

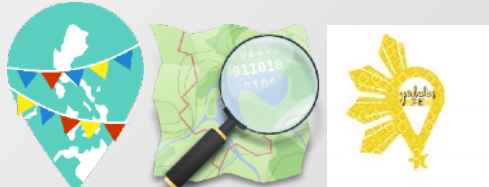
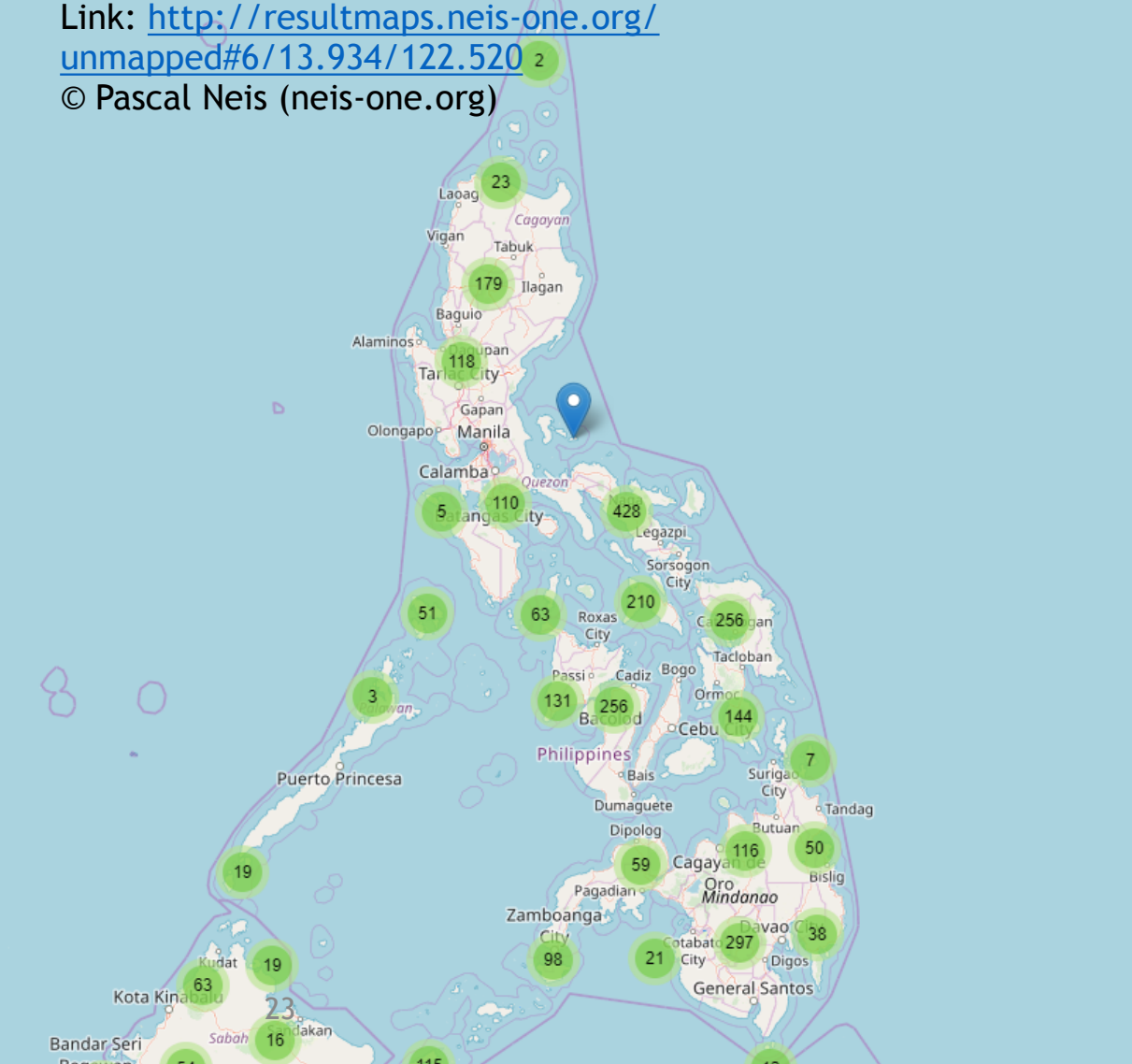
Dates



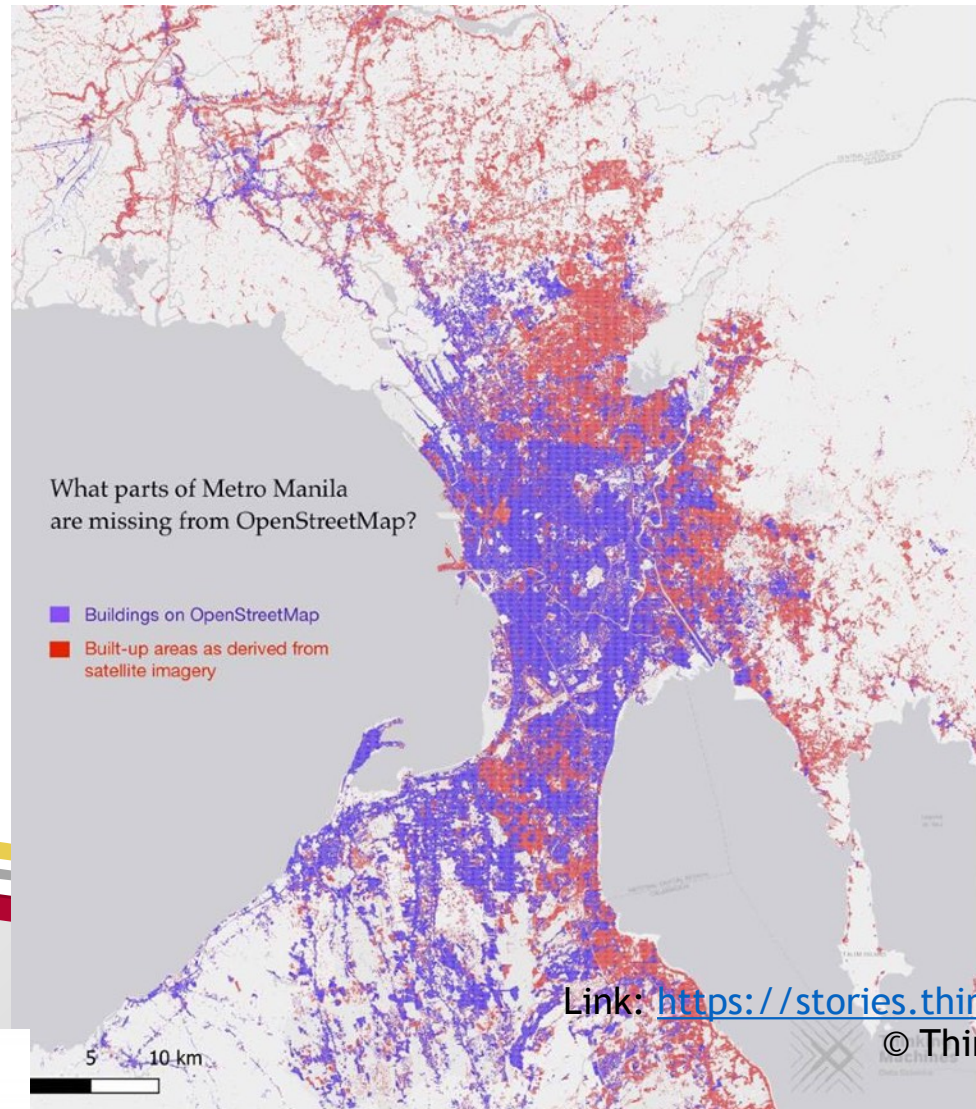
# Unmapped places (March 8, 2019)

Link: <http://resultmaps.neis-one.org/unmapped#6/13.934/122.520>

© Pascal Neis (neis-one.org)



# Thinking Machines: #MaptheGap



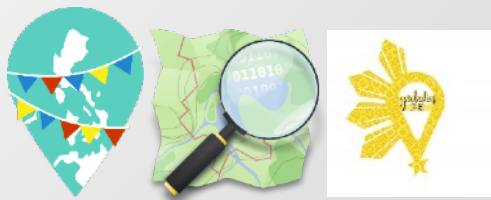


# Timeline: Mapping Events

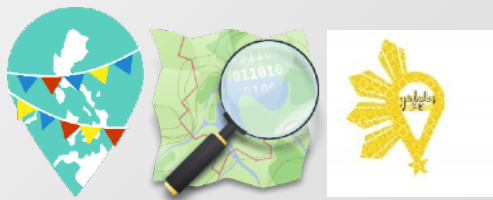
- Outdated Wiki Page / Please help us update!: <https://wiki.openstreetmap.org/wiki/Philippines/Timeline>
- Mapping Events:
  - Mapathons
  - Workshops/Trainings/Conference
  - Mapping Parties
  - Talks

| 2016 | 2017 | 2018 | 2019 (Jan-Aug3) |
|------|------|------|-----------------|
| 13   | 9    | 15   | 19              |

Link: <https://wiki.openstreetmap.org/wiki/Philippines/Timeline>  
Source: Erwin Olario, Feye Andal, Pierre See Tiong, MapAmore



# 2018 Mapping Events



# 2018: #OmpongPH Mapathons

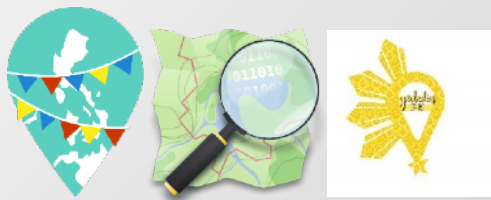
- Wiki Page: [https://wiki.openstreetmap.org/wiki/Philippines/Typhoon Ompong](https://wiki.openstreetmap.org/wiki/Philippines/Typhoon_Ompong)

Micro-tasking Manager Jobs

| Job                  | Coverage                     | Priority features | Status   |
|----------------------|------------------------------|-------------------|----------|
| <a href="#">5236</a> | Cagayan and Batanes Province | Buildings         | Complete |
| <a href="#">5242</a> | Parts of Cordillera Region   | Buildings         | Complete |
| <a href="#">5234</a> | Isabela Province             | Buildings         | Complete |

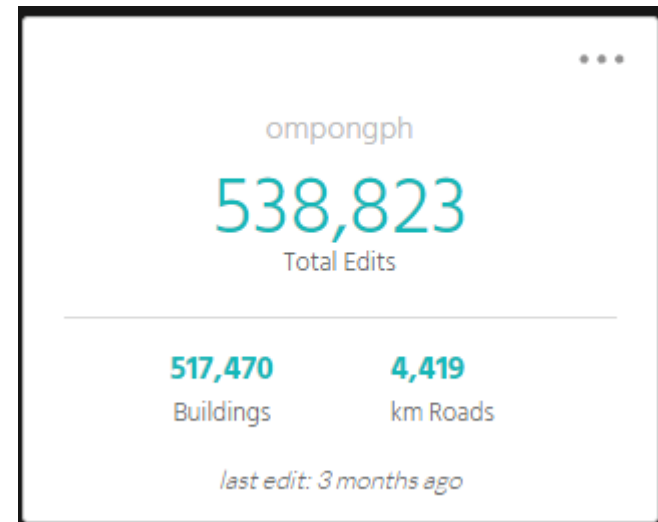
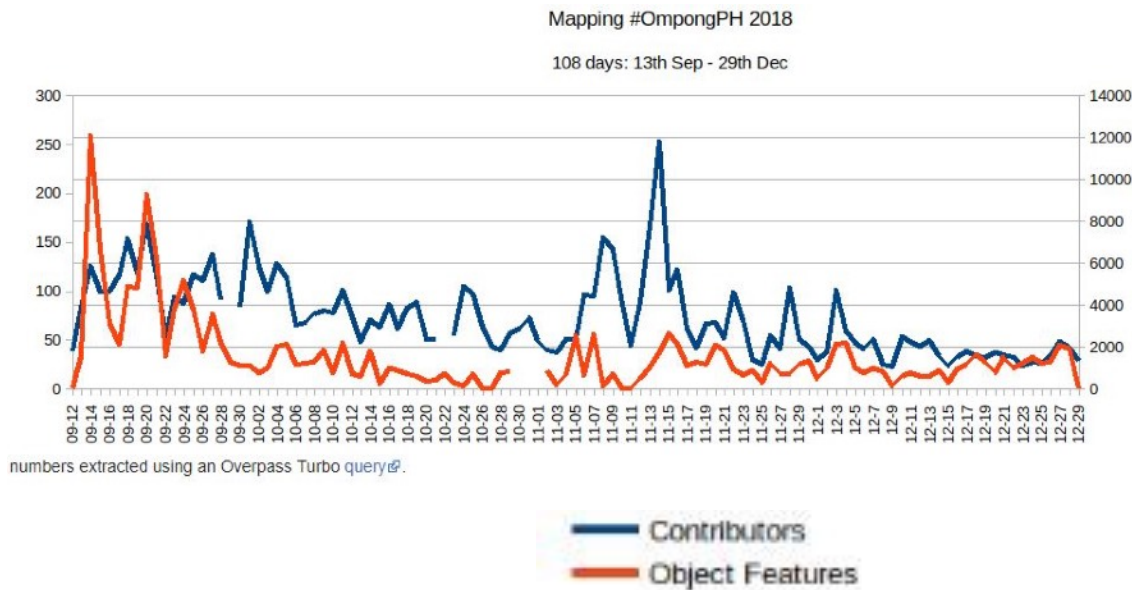
Activities

| Date  | Activity        | Organizer                   | Host               | Supporters | Status    | Notes                                     |
|-------|-----------------|-----------------------------|--------------------|------------|-----------|---|
| 12-29 | MapaTime!       | Community                   | Community          |            | Completed |   |
| 10-14 | Mapathon        | Philippines/PRCVCAD Project | Red Cross @ co.lab |            | Planned   |   |
| 10-11 | Mapathon        | CWTS++ Project              | PUP San Juan       |            | Completed |   |
| 10-04 | Mapathon        | CWTS++ Project              | PUP San Juan       |            | Completed |   |
| 09-23 | Mapathon        | Community                   | Red Cross @ co.lab | Kaart      | Completed |   |
| 09-20 | Mapathon        | CWTS++ Project              | PUP San Juan       |            | Completed |   |
| 09-16 | Mapathon        | Community                   | Red Cross @ co.lab | Red Cross  | Completed |   |
| 09-14 | Imagery release | DigiGlobe                   |                    |            | Completed | CC-BY-NC 4.0 license, with OSM exception. |
| 09-13 | Activation      | Community                   | Online             |            | On-going  |   |

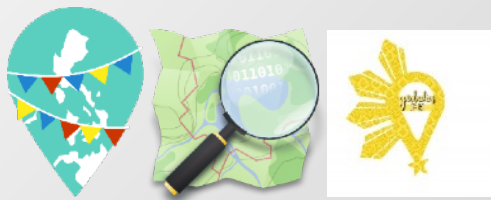


# 2018: #OmpongPH Mapathons

- Wiki Page: [https://wiki.openstreetmap.org/wiki/Philippines/Typhoon Ompong](https://wiki.openstreetmap.org/wiki/Philippines/Typhoon_Ompong)



Source: MissingMaps



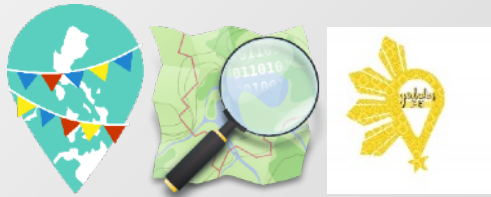
# 2018: #OmpongPH Mapathons

- Wiki Page: [https://wiki.openstreetmap.org/wiki/Philippines/Typhoon Ompong](https://wiki.openstreetmap.org/wiki/Philippines/Typhoon_Ompong)

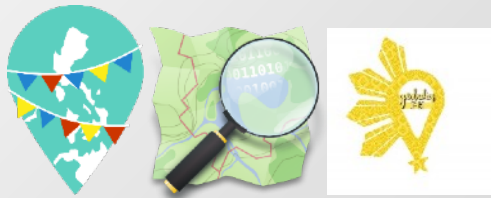


# #OmpongPH generated data still usable today!

- Source: PRC and Nick Brown via telegram, <https://en.osm.town/@MapAmore/102511188462975321>



# 2019 Mapping Events



# Marikina Mapping Party

- OSM Diary: <https://www.openstreetmap.org/user/GOwin/diary/>



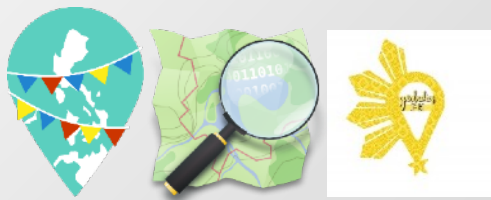


# Feb: MapPH-FEUU Mapping Party




# Open Data Day 2019

- Wiki: <https://wiki.openstreetmap.org/wiki/Philippines/MapaTime!/2019-OpenDataDay>



# Women's Month: MAPAbabae2019

Photos from Erwin Olario



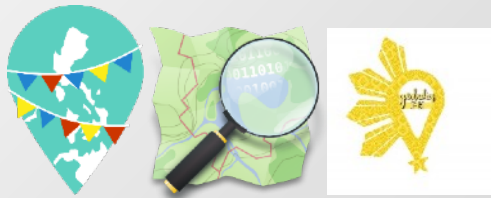
# Women's Month: MapHER @ MC



Photos from Erwin Olario



# April??



May

# Mapathon for Mental Health

- By Andi Tabinas
- Source: <https://mentalhealthawhereness.com/2019/07/15/mapathon-1-11-2019/>



**May-June**

# WB- MapPH Mindanao Mapping Parties



July

# GrabPH x OSM Mapathon

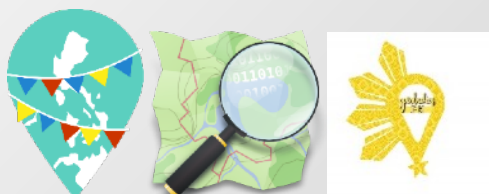
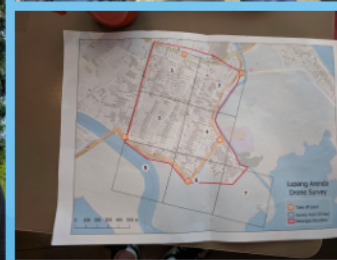
- OSM Diary: <https://www.openstreetmap.org/user/GrabPHMikko/diary/390215>





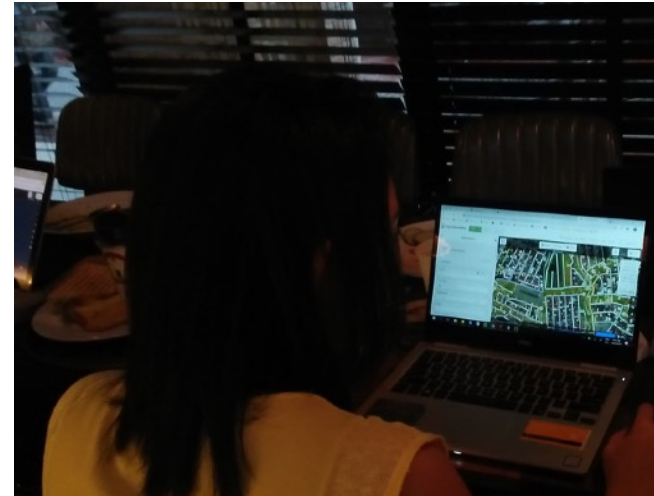
# Lupang Arenda Drone Mapping

- OSM Diary: <https://www.openstreetmap.org/user/maning/diary/390221>



**July**

# Action for Resilient Communities (ARC) GIS x OSM Internal Training



# Pista ng Mapa! Woouoo!!

*Insert Group Photo  
(taken 10:00AM)*



# Upcoming Mapping Events

- OSM 15<sup>th</sup> Anniversary (August 10)
- ARC Community GIS Training (August 10-11)
- Bohol Resiliency Project (Remote mapping)
- Geo-awareness Week 2019 (November)
  - UPRI
  - DSWD



From Andre Marcelo-Tanner, 2010

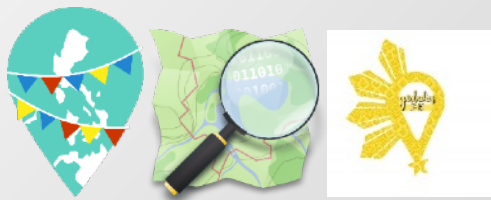


From Erwin Olario, 2018

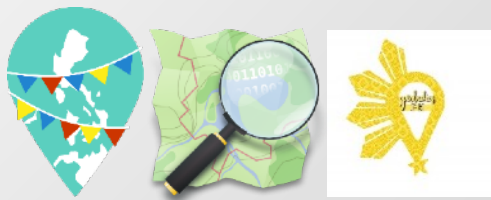
Source: Erwin Olario, Feye Andal,  
Pierre See Tiong



# Projects (2018 to present)



- **UPRI NOAH Mapping Campuses**  
<https://center.noah.up.edu.ph/up-noah-and-openstreetmap-osm-for-building-resilient-up-campuses/>
  - Capacity building activity of UP Resilience Institute as a part of its effort to help build resilient communities in the country.
- **PRC VCAD Project**  
[https://wiki.openstreetmap.org/wiki/Philippines/PRCVCAD\\_Project](https://wiki.openstreetmap.org/wiki/Philippines/PRCVCAD_Project)
  - The Vulnerability and Capacity Assessment Digitalization (VCAD) Project under the Philippine Red Cross aims to digitize buildings, settlements, and essential facilities of select communities on OpenStreetMap, covering over 100 barangays in the country.



# 2019

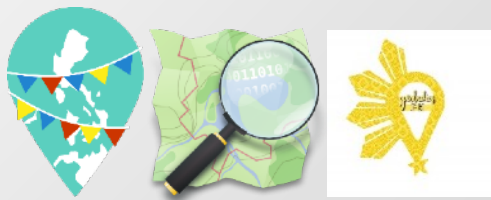
- **HOT Microgrant Award: Action for Resilient Communities (ARC)**

<https://www.hotosm.org/updates/eight-new-communities-selected-for-2019-hot-microgrants/>

- ARC aims to empower persons with disabilities and youth with mapping skills through workshops, supporting them to map the accessibility of public infrastructure for those living with disabilities. ARC's goal is to create an inclusive environment for all mappers and increase opportunities for individuals of all abilities and ages to take part in their community's



Photo from HOT website

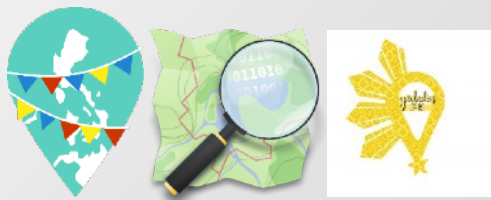


# 2019

- **Mindanao Mapping Parties 2019 (World Bank-MapPH)**  
[https://wiki.openstreetmap.org/wiki/Organised\\_Editing/Activities/MapPH\\_Mindanao\\_Mapping\\_Party\\_2019](https://wiki.openstreetmap.org/wiki/Organised_Editing/Activities/MapPH_Mindanao_Mapping_Party_2019)
- Map agricultural infrastructure such as roads, buildings and farmland of priority areas in Mindanao to address the issue on food security, and to support farmers and families, rural farming and artisan communities. The study results will shape investments from World Bank, government and private sector. The goal of the workshops is to empower communities with free and opensource geospatial tools for more effective collaboration, prioritization and monitoring of programs.



Photo from MapPH Facebook






# 2019

## Building Resilient Communities in Bohol (UPRI-Telus)

<https://resilience.up.edu.ph/resources/games-and-apps/40-updates/events/346-join-us>

- Improve the structures dataset including building footprints and road network and to produce municipal-level risk maps in the province of Bohol through the use of open-source tools such as OSM, QGIS, and WebSAFE that can be used for disaster risk planning and mitigation.
- HOT Task: <https://tasks.hotosm.org/project/6212>



# 2019

**PhilAware (PDC, HOT, various government agencies in the PH)**

<https://www.pdc.org/philippines-drr-programs-kick-off-2019/>

- Preparedness Baseline Assessment (NDPBA) and the deployment and operationalization of a new custom hazard monitoring and early warning system, PhilAWARE



# Building mappers #starttheyoung: 3 Youthmappers Chapters!



Photo from UPRI YM Facebook

ink <https://www.youthmappers.org/chapters>

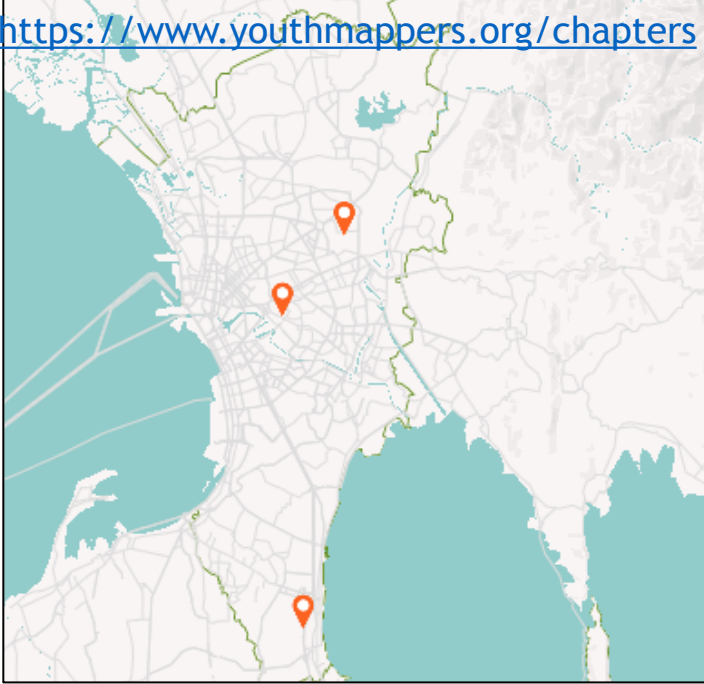
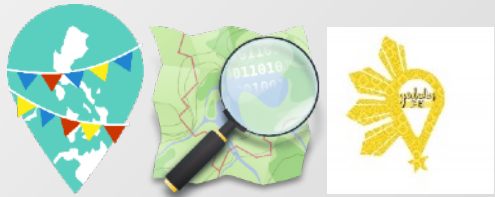


Photo from MapPH Facebook

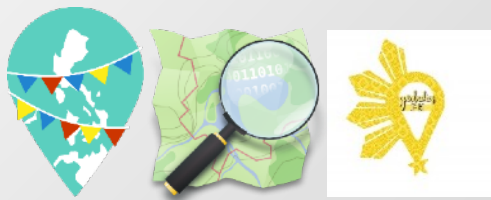


Photo from Pierre See Tiong



# Challenges/Insights/Future Plans

- OSM is used not only in the humanitarian sector, but also for advocacy and research, etc.
- OSM is used by the Government, Non-government and Private Sectors
- Lots of tools to choose from!



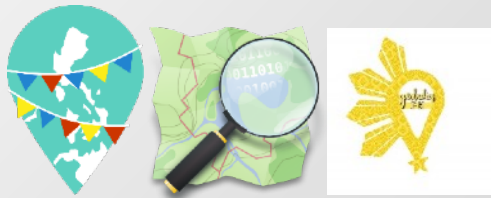
# Challenges/Insights/Future Plans

- How to welcome and sustain new mappers?
- Data quality, Diversity, inclusion, open communities
- Community Privacy Issues
  - Indigenous peoples resources
  - Sensitive facilities (eg havens)



# Challenges/Insights/Future Plans

- Pista ng Mapa 2020? 😊
- SotM International Conference (Asia or Worldwide)? 😊



# Get connected! OSM PH Channels

Mailing list:

<https://lists.openstreetmap.org/listinfo/talk-ph>

Facebook Page:

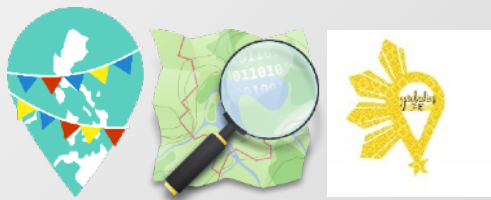
<https://fb.com/OSMph>

Facebook Group:

<https://fb.com/groups/osmph>

Telegram:

<https://t.me/osmph>



# Wiki Links

OSM WikiProject: [https://wiki.openstreetmap.org/wiki/WikiProject\\_Philippines](https://wiki.openstreetmap.org/wiki/WikiProject_Philippines)  
<https://wiki.openstreetmap.org/wiki/Category:Philippines>

OSM PH, Inc.: [https://wiki.openstreetmap.org/wiki/OpenStreetMap\\_Philippines\\_Inc.](https://wiki.openstreetmap.org/wiki/OpenStreetMap_Philippines_Inc.)

Mapping Convention: [https://wiki.openstreetmap.org/wiki/Philippines/Mapping\\_conventions](https://wiki.openstreetmap.org/wiki/Philippines/Mapping_conventions)

Node Density Maps: [https://wiki.openstreetmap.org/wiki/Philippines/Node\\_density\\_maps](https://wiki.openstreetmap.org/wiki/Philippines/Node_density_maps)

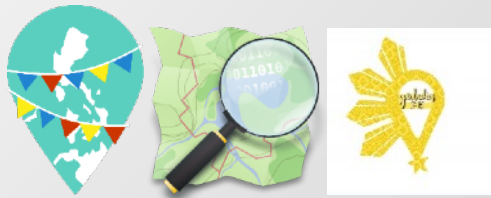
Timeline (outdated, only until 2014):  
<https://wiki.openstreetmap.org/wiki/Philippines/Timeline>





# References

- Past State of OSM: Philippines presentations (Sir Maning Sambale and Erwin Olario)
- Verbal/chat communications/consultations with OSM PH volunteers
- Sources indicated per slide



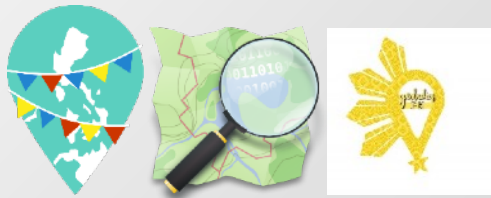
# #GeoLadies Invitations

- When Woman Map Workshop  
1:30 - 3:00 PM, IT Room
- GeoLadiesPH Plenary Session  
3:20 - 4:30 PM, Sofia Hall



# #GeoLadies Invitations: Talks

- Day 1
  - Introduction Workshop to OSM  
1:00 - 2:30 PM CS Lab 2
  - Human Experience Design for Maps  
3:00 - 4:30 PM CS Lab 2
- Day 2
  - “DIY” Imagery Collection for Mapping  
10:30 AM - 12 NN CS Lab 2



August 1-3, Foundation University, Dumaguete



# PISTATA NG MMAPA

*open data & software • free maps • community • talks • workshops*



KAART



mapbox



Mapillary UΔV4GEO