

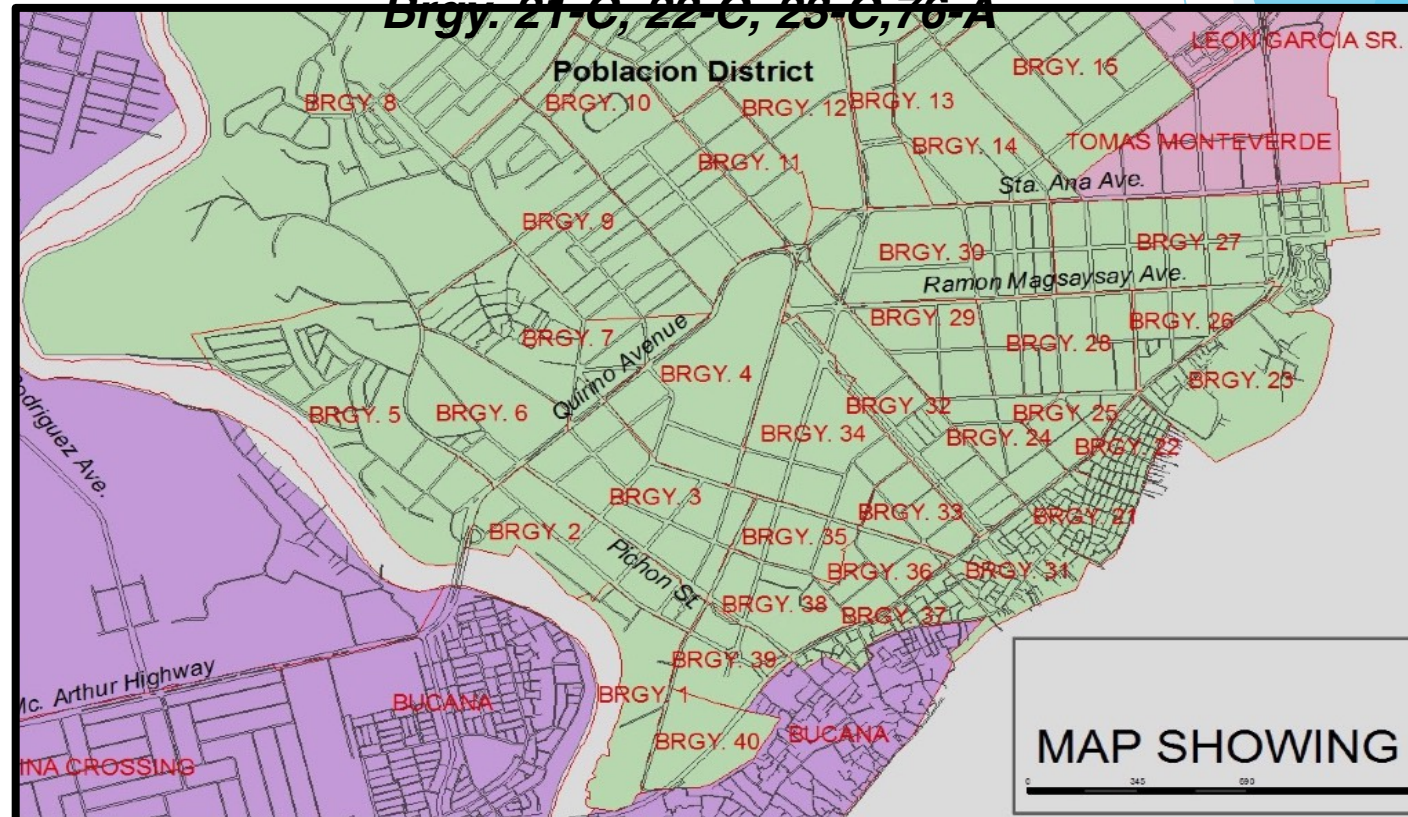
Tambayan Center for Children's Rights, Inc.



T A M B A Y A N
Center for Children's Rights, Inc.

❖ *Currently working in our four partner barangays in Davao City;*

Brgy. 21-C, 22-C, 29-C, 76-A



VISION, MISSION, GOALS

- A society where children participate harmoniously in the family and community with their rights are fully protected and fulfilled.
- Tambayan, as a resource center, commits to strengthen the inherent capacities and create a favorable environment for the fulfilment of the rights of Children in Need of Special Protection (CNSP) and Adolescent Girls in the Streets (AGS).
- Reduced the vulnerability of the AGS to abuse and rights violations
- Reduced child rights violations in the family
- Improved community environment conducive for children's development (Developed children's zone communities)
- Increased capacity of the center to cope with the changes and to respond to new challenges



CURRENT PROJECT

- Strengthening Resiliency in Coastal Slum Communities of Davao City





Strengthening Resiliency in Coastal Communities of Davao City

Project Objective

Strengthen resiliency of disadvantaged inhabitants of coastal areas by improved sanitation, income generation, and disaster resistant housing as well as capacity building in DRR and community organizing.

People's Organization Capacity Building in DRR

“Participatory Disaster Risk Analysis”

Step 1: Transect walk
(Paper and pen mapping)

Step 2: Creation of
Community map

Step 3: Resiliency
Framework (Identifying
Needs, Capacity gaps,
interventions and
strategies)

Result : Resilient
Community Action Plan



Children and Youth as multipliers for DRR

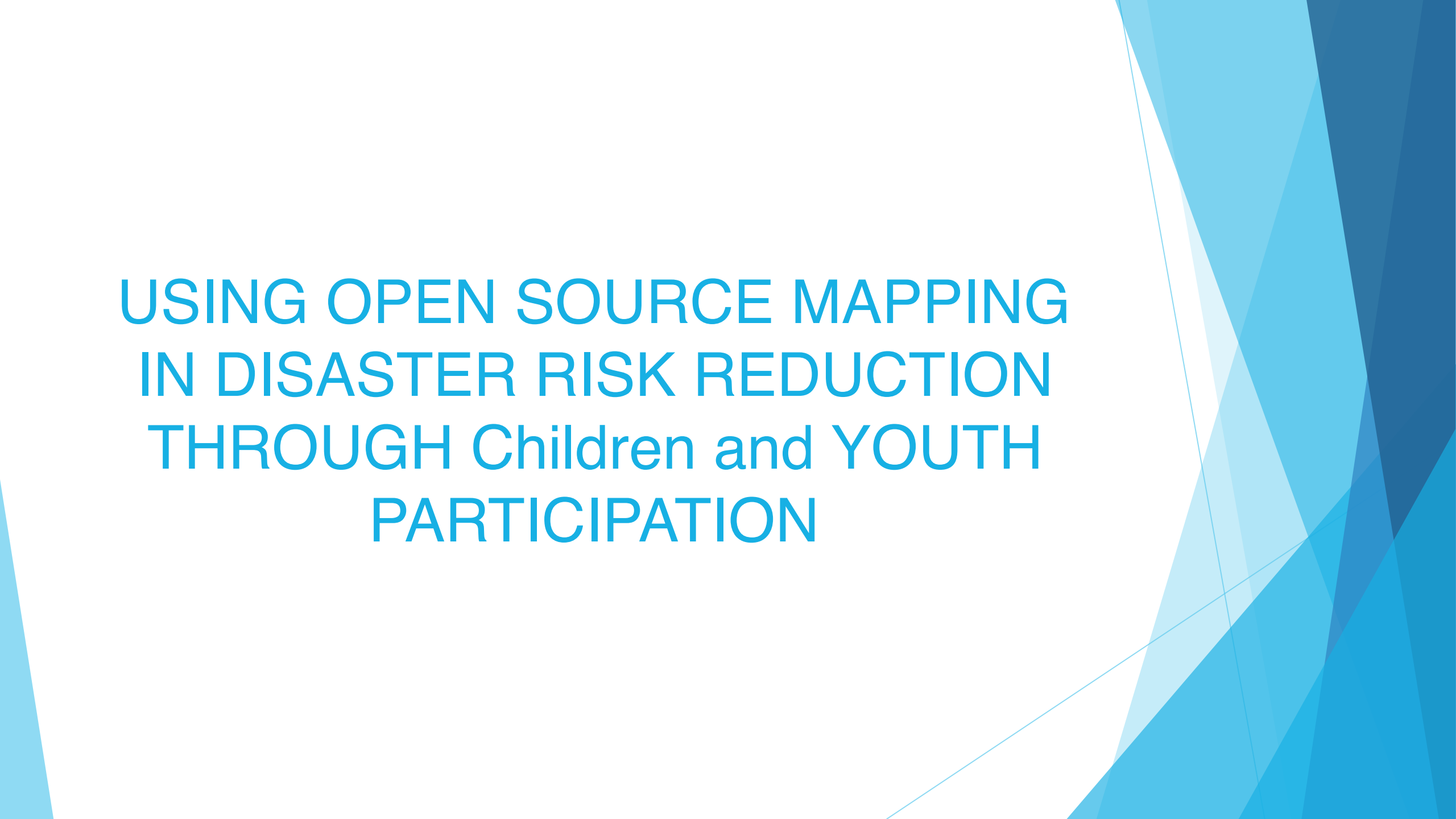
- ▶ Formed children and youth organization(CYO) in the community
- ▶ Strengthened capacities of the children and youth to become advocates for DRR and WASH (Theater Arts and IEC Materials)
- ▶ Involvement in community mapping using the OpenSource Mapping



MINDANAO TIMES.COM.PH

Building resiliency in coastal areas | Mindanao Times


Children should be able to live a life free from risks. It is the role of the...

The background features abstract, overlapping geometric shapes in various shades of blue, ranging from light sky blue to deep navy blue. These shapes are primarily located on the right side of the frame, creating a modern, dynamic feel.

USING OPEN SOURCE MAPPING IN DISASTER RISK REDUCTION THROUGH Children and YOUTH PARTICIPATION

Field Paper

- ▶ Learned Basic Sketch map
- ▶ Importance of mapping
- ▶ Integrating Mapping to DRR
- ▶ Learned how to use Open Street map



Field work

- ▶ Transect walk / Paper and Pen Mapping
- ▶ Community Mapping in 5 communities
- ▶ Listing of common and special Community Features



COMMON LIST OF FEATURES

COMMON LIST OF FEATURES FOR 5 COMMUNITIES

FEATURES	LOCAL TERMS
1. Store with assorted items	Sari-Sari Store/Tindahan
2. Eatery	Karinderia
3. Chapel	Kapilya
4. Internet Shop	Internetan
5. Lottery Outlet	Lottohan
6. Road	Kalsada
7. Pathway	Agihanan
8. Alleyway	Agihanan na gamay or Gamay na Dalan
9. Bridge	Tulay
10. Broken Bridge	Tulay na Guba
11. Narrow Broken Bridge on Wooden Stilts	Gabok na Latayan
12. Mosque	Masjid/Mosque
13. Barangay Hall	Barangay Hall
14. Community Sanitation Facility	
15. Pharmacy	Botika
16. Bakery	Bakeshop
17. Public Market	Palengke
18. Simbahan	Church
19. Day Care Center	
20. Learning Center	
21. Covered Court	Basketbolan
22. Billiards Place	Bilyaran
23. Clinic	Health Center
24. Barbershop	
25. Madrasa	Islamic School
26. Schools	Eskwelahan
27. Water Points	Saludanan ug Tubig

SPECIAL FEATURES PER AREA

I. Barangay 21-C (TEAM NADS) - E1, E2, E3

1. Teen Center
2. Cash Delivery Service Centers- Pera Padala

I. Barangay 22c (TEAM JOAN) - D1, D2, D3, C1

**Almost same as common list of features among other groups

I. Brgy 23C Purok 456 (TEAM JOY) - C2, C3, B3

1. Harvest House
2. Sustainable Livelihood Program Association (SIPA)

I. Zonta Area/Barangay Hall, Brgy 23C (TEAM ARNOLD) -


- A3,A4, A5
1. Barbershop
2. Printing Shop
3. Madrasa (Islamic School)

I. Badjao Community, Brgy 23C (TEAM HARVEY) - B4, B5, C4, C5


1. Narrow Broken Bridge on Wooden Stilts- Agabok Leteyan (Badjao)/ Gabok na Latayan (Bisaya)
2. Water Points -Panga An Buhi (Badjao)/ Saludanan ug Tubig (Bisaya)

Community Validation

- ▶ Children presented their maps per community, shared their experience, challenges and what are their ways in mapping.
- People's Organizations, partner Agencies (BFP,CHO , DSWD DRRM division, CSSDO) and Barangay officials validated their output and give realizations and recommendation in adding up data on the map specially with the needs of the community, such as Health, sanitation , as well as identification of the risk and hazards in community to prevent disaster.



Digitizing and integrating survey and feedback data



MAPS OUTPUT : BADJAO COMMUNITY. BRGY 23-C



Neighborhood: Badjao Community, Barangay 23-C, Davao City

Public Services

- Day Care
- Outreach
- School
- Government Office
- NGO Agency
- Solid Waste
- Toilet

Sustenance

- Convenience
- Bakery
- Water
- Food

Financial Services

- ATM
- Bank
- Pawnshop

Emergency Services

- Fire Hydrant
- Clinic
- Pharmacy
- Police
- Assembly Point

Places of Worship

- christian
- muslim

Leisure

- Internet Cafe
- Karaoke Box
- Recreation/Sports Center



Data by OpenStreetMap, under ODbL, collected by the community. Map tiles by Wikimedia, under CC-BY-4.0.

MAPS OUTPUT: PUROK 4 , 5 and 6 , BRGY 23-C



MAPS OUTPUT: PUROK 7, BRGY 23-C



Neighborhood: **Purok 7B**

Davao City

Public Services

- Day Care
- Outreach
- School
- Government Office
- NGO Agency
- Solid Waste
- Toilet
- Fire Hydrant
- Clinic
- Pharmacy
- Police
- Assembly Point

Sustenance

- Convenience
- Bakery
- Water
- Food

Financial Services

- ATM
- Bank
- Pawnshop

Places of Worship

- christian
- muslim

Leisure

- Internet Cafe
- Karaoke Box
- Recreation/Sports Center

Data by OpenStreetMap, under ODbL, collected by the community. Map tiles by Wikimedia, under CC-BY-4.0.

MAP OUTPUT: BARANGAY 22-C



Tambayan Center for Children's Rights, Inc.

Helping rebuild the lives of adolescent girls in the street

Neighborhood: Barangay 22-C

Davao City

Public Services

- Day Care
- Outreach
- School
- Government Office
- NGO Agency
- Solid Waste
- Toilet
- Fire Hydrant
- Clinic
- Pharmacy
- Police
- Assembly Point

Sustenance

- Convenience
- Bakery
- Water
- Food

Financial Services

- ATM
- Bank
- Pawnshop

Emergency Services

- Fire Hydrant
- Clinic
- Pharmacy
- Police
- Assembly Point

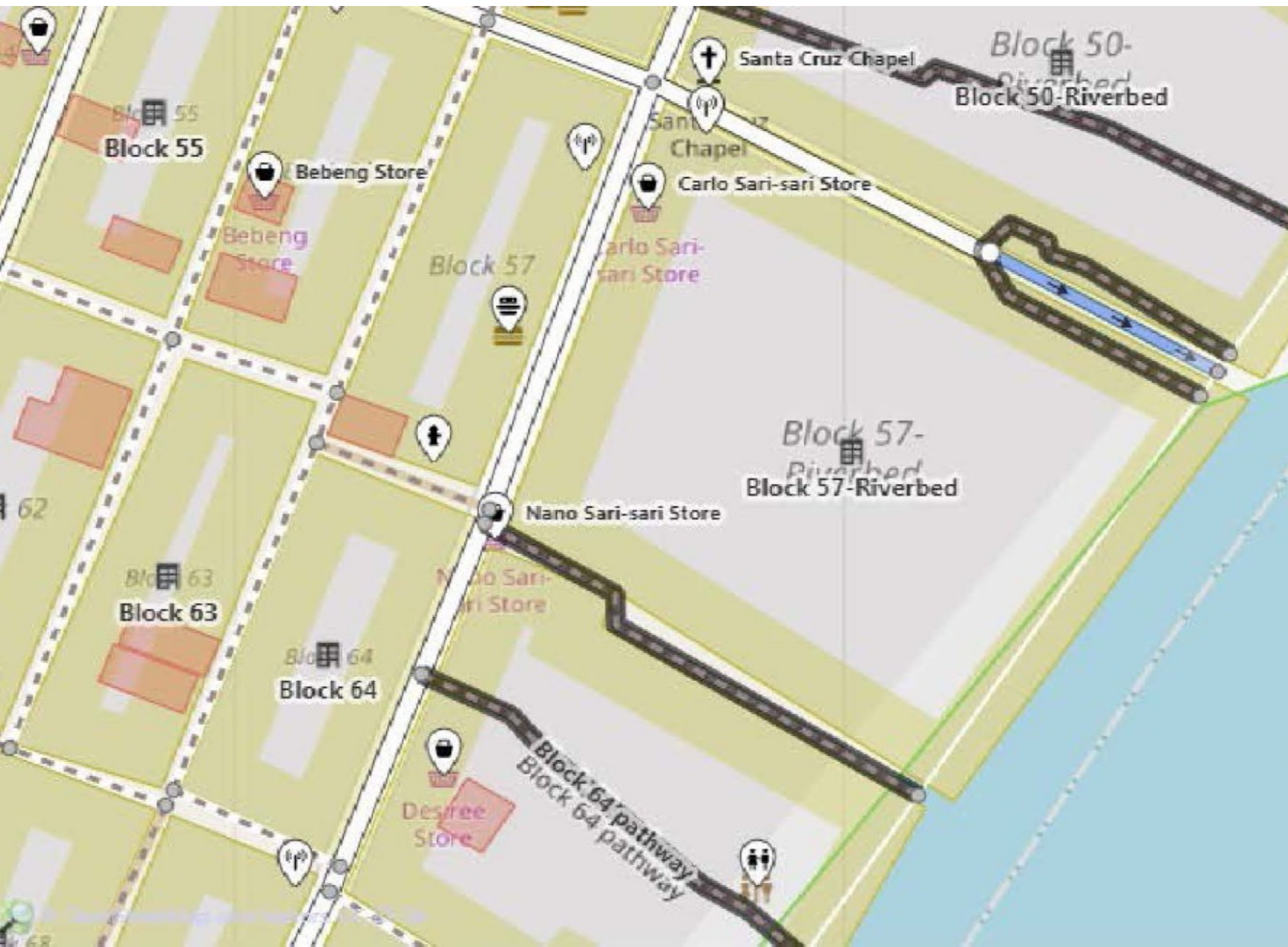
Places of Worship

- christian
- muslim

Leisure

- Internet Cafe
- Karaoke Box
- Recreation/Sports Center

MAP OUTPUT: BARANGAY 21-C



Tambayan Center for Children's Rights, Inc.

Helping rebuild the lives of adolescent girls in the street

Neighborhood: Barangay 21-C
Barangay 23-C, Davao City

Public Services

- Day Care
- Outreach
- School
- Government Office
- NGO Agency
- Solid Waste
- Toilet

Emergency Services

- Fire Hydrant
- Clinic
- Pharmacy
- Police
- Assembly Point

Sustenance

- Convenience
- Bakery
- Water
- Food

Financial Services

- ATM
- Bank
- Pawnshop

Places of Worship

- christian
- muslim

Leisure

- Internet Cafe
- Karaoke Box
- Recreation/Sports Center

Badjao Community Fire Incident
February 2, 2019



INSIGHTS

► *Realized the importance of mapping in disaster preparedness*

“Importante nga naa gyud mapa para magamit kung naay sunog, tsunami ug uban pang kalamidad, ug para makita sa mga tao kung asa mo agi especially kung naay sunog o kung asa tong mga lugar nga hazard prone”, said one child participant.

The child recognized the importance of mapping their community especially in times of disasters as it will guide the people where to go, which areas are affected, hazard prone, which are designated as safe spaces and the location of the evacuation center, access to clean water, food, communication and health facilities.

► *Sustainability as the biggest challenge*

“Kadtong nasunog ang Badjaoan last March 2019, nahimong hagit sa amo nga mga na-train sa mapping ang pag- update na pud sa mapa sa among komunidad tungod kay aduna nay kausaban. Luyo sa mga hagit, intersado gihapon mi nga among i-update ang mapa sa among lugar aron makatabang maski sa gamay nga pamaagi.” After the fire in our community last February 2019, updating the map became a challenge for us. Despite of this, we are still committed to help our community in our own little ways.

Apart from the hazards such as fire, another threat in sustaining the timely updating of the maps is land security as these areas are informal settlements. Relocation of the residents has been a long standing threat to the community. BUT with the children’s knowledge, skills and more importantly their commitment, wherever they may be in the future, they can still help in updating the maps.



SALAMAT! MAGSUKOL!



TAMBAYAN CENTER FOR CHILDREN'S RIGHTS, INC.

Purok New Lanzona ,Barangay Matina 75-A, Talomo District,
Davao City, Philippines 8000 , P.O Box 81437

Contact Details:

● Telephone Number : 082-326-0112

● Email : tambayan2009@gmail.com

● Website : www.tambayancenter.com

Contact Person:

[Ms.Luz Divina Anung, Executive Director](#)